


T 25S. R SE. M W



LEGEND

○ = Corner having information on form 7100-52 in this file.

LEGEND CONFORMS TO REPORTING FORM MPB

*HALFWAY HOUSE
BNDY ADJ. (TR. 1001) IN BACK
TR 0102 (ZITEK) IN BACK
FILING INSTRUCTION*

2/80

File 7100-52 card record by letter and number coordinates behind the file guide for the township in which it falls.

File the 7100-52 card record by letter and then by number i.e., all A cards first, then B cards etc.

The first card behind the file guide (if data have been obtained and recorded) will be card A-1 for N.W. Township Corner, then card A-2 for 1/16 corner then card A-3 for 1/4 corner etc.

RR R/W SEE BACK

RR R/W

5TH STD. W

CORNER RECORD FILE GUIDE (Rectangular Surveys)

7100-55 (2/67)

USDA-FOREST SERVICE

Index _____
File No. _____

CORNER RECORD (SEARCH)

(Ref. FSM 7151.4)

Tract or Survey No. 000849 Cor. No. #19

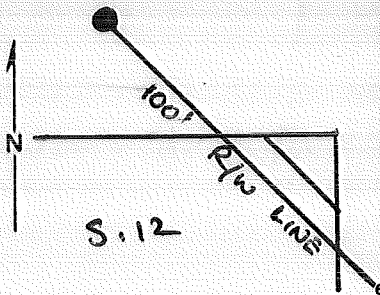
T 25 S R. 7 E

R.D. Crescent County Klamath

Merid. WM

N.F. Deschutes State OR

CORNER DIAGRAM



DESCRIBE CORNER MONUMENT FOUND

19) FOUND A 7/8" STEEL ROD AS SET BY THE STATE HIGHWAY DEPT. I USED THIS POINT TO CONTROL THE SOUTHERLY LINE OF THE 100 FOOT RIGHT-OF-WAY.

DESCRIBE BEARING TREES OR OTHER OFFICIAL ACCESSORIES FOUND

PHOTO IDENTIFICATION DATA

Photo No. _____
Filed At. _____
Object Ident. _____
Ident. By _____
Signature _____

DESCRIBE CORNER LOCATION RELATIVE TO NEAR-BY FEATURES, ALSO HOW TO REACH CORNER

PLANE COORDINATE POSITION DATA

State _____ Zone _____
X _____
Y _____
Estab. By _____
Agency _____

Signature Walt Miller

Title PLS Division CS

Headquarters SO

Date 8/91

FS-7100-52 (3/68)

CORNER RECORD (PERPETUATION)

MONUMENT: DESCRIBE NEW MONUMENT SET, OR WORK DONE TO PRESERVE EXISTING MONUMENT

ACCESSORIES : DESCRIBE NEW BT'S WITNESS OBJECTS ETC. ESTABLISHED, OR WORK DONE TO PRESERVE EXISTING EVIDENCE

Work Done By W. Miller Title PLS Date 8/91 State Registration No. 2111
or Agency
Certified Cor. Record Prepared? Yes No Filed At: Klawns Co. Date 10/9/91

REMARKS

Index File No. T. 25 R. 7 M. Tract or Surv. No. 000849 Cor. #19
GPO: 1986 O-439-095

Index
 File No. 0151
 T 25S. R. 8E.
 Merid. W.M.T.

CORNER RECORD (SEARCH)

(Ref. FSM 7151.4)


R.D. CRESCENT County KLAMATH
 N.F. DESCHUTES State OREGON

Tract or
 Survey No. _____

Cor.
 No. A-01

NW COR. SEC. 6

CORNER DIAGRAM



DESCRIBE CORNER MONUMENT FOUND

SEE: 0175/2-01, T. 24 S., R. 8 E.

DESCRIBE BEARING TREES OR OTHER OFFICIAL ACCESSORIES FOUND

PHOTO IDENTIFICATION DATA

Photo No. _____
 Filed At. _____
 Object Ident. _____
 Ident. By _____
Signature

DESCRIBE CORNER LOCATION RELATIVE TO NEAR-BY FEATURES, ALSO HOW TO REACH CORNER

PLANE COORDINATE POSITION DATA

State _____ Zone _____
 X _____
 Y _____
 Estab. By _____
Agency

Signature

Title

Division

Headquarters

Date

7100-52 (3 68)

Index

File No. 0351

CORNER RECORD (SEARCH)

(Ref. FSM 7151.4)

Contract or

Survey No.

Cor.

No. A-03

T 25 S. R. 08 E. R.D. Crescent

County Klamath

Section N/4 Cor. of 8

Merid. WILLAMETTE

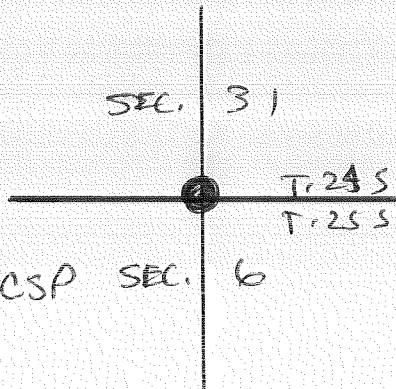
N.F. DESCHUTES

State OREGON

Section 6

SEE: Z-03 T. 24 S., R. 8 E. W.M.

SEC. 31



USGLO-BCSP SEC. 6

Index _____
File No. _____
T 25 S. R. 8 E. R.D. CRESCENT County KLAMATH Tract or Survey No. _____ Cor. No. A-05
Merid. WILLAMETTE N.F. DESCHUTES State OREGON

SEE: 2-05

T245 R8E

BC
Set

Index
File No. _____

CORNER RECORD (SEARCH)

(Ref. FSM 7151.4)

Tract or
Survey No. _____

Cor.
No. A-07

T 25 S. R. 8 E.

R.D. CRESCENT

County KLAMATH

Merid. WILLAMETTE

N.F. DESCHUTES

State OREGON

SEE: Z-07

T245 R8E

BC set

Index File No. 0851 CORNER RECORD (SEARCH) Contract or Survey No. 000862 Cor. No. A-8
(Ref. FSM 7151.4)
T 2S S. R. 8 E. R.D. Crescent County Klamath E/16 Cor. of
Merid. WILLAMETTE N.F. DESCHUTES State OREGON Section 32/5

SEE: Z-08 T. 24 S., R. 8 E., W.M.

BCSP

Index
File No. _____

CORNER RECORD (SEARCH)

Tract or
Survey No. _____ Cor.
No. A-9

T 25S., R. 8E.,

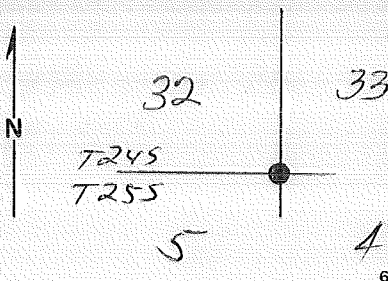
R.D. CRESCENT County KLAMATH

SEC COR

Merid. WILL

N.F. DESCHUTES State OREGON

CORNER DIAGRAM



DESCRIBE CORNER MONUMENT FOUND

SEE: 2-9, T24S, R8E, WM

Handwritten initials

DESCRIBE BEARING TREES OR OTHER OFFICIAL ACCESSORIES FOUND

PHOTO IDENTIFICATION DATA

Photo No. _____
Filed At. _____
Object Ident. _____
Ident. By _____
Signature

DESCRIBE CORNER LOCATION RELATIVE TO NEAR-BY FEATURES, ALSO HOW TO REACH CORNER

PLANE COORDINATE POSITION DATA

State _____ Zone _____
X _____
Y _____
Estab. By _____
Agency

Signature _____

Title _____ Division _____ Headquarters _____ Date _____

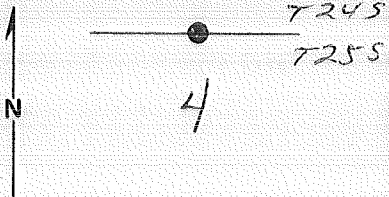
Index
File No. _____

CORNER RECORD (SEARCH)

Tract or
Survey No. _____ Cor.
No. A-11

T 25S, R. 8E., R.D. CRESCENT County KLAMATH
Merid. WILL N.F. DESCHUTES State OREGON 1/4 COR

CORNER DIAGRAM



DESCRIBE CORNER MONUMENT FOUND

SEE: 2-11, T24S, R8E, WM

DESCRIBE BEARING TREES OR OTHER OFFICIAL ACCESSORIES FOUND

PHOTO IDENTIFICATION DATA

Photo No. _____
Filed At. _____
Object Ident. _____
Ident. By _____
Signature

PLANE COORDINATE POSITION DATA

State _____ Zone _____
X _____
Y _____
Estab. By _____
Agency

Signature

Title

Division

Headquarters

Date

7100-52

REV. 65 5

CORNER RECORD (SEARCH)

(Ref. FSM 7151.4)

Index _____ Tract or Survey No. _____ Cor. No. A-12
File No. _____
T 25 S. R. 8 E. R.D. CRESCENT County KLAMATH
Merid. WILLAMETTE N.F. DESCHUTES State OREGON

SEE: Z-12

T245 R8E

PVT 1/16 Sect
S. R. Sect

D-7100-52d (10/78)
USDA-FOREST SERVICE

Index
File No. 1351

CORNER RECORD (SEARCH) Contract or
(Ref. FSM 7151.4) Survey No. 000862

Cor.
No. A-13

T 25 S. R. 8 E. R.D. Crescent County Klamath N/4 Cor. of
Merid. WILLAMETTE N.F. DESCHUTES State OREGON Section 3

SEE: ~~2~~ 7-13 T. 24 S., R. 8 E., W.M.

BCSP

D-7100-52d (10/78)
USDA-FOREST SERVICE

Index
File No. 1751

CORNER RECORD (SEARCH) Contract or
(Ref. FSM 7151.4) Survey No. _____

Cor.
No. A-17
Cor. of _____

T _____ S. R. _____ E. R.D. _____ County _____
Merid. WILLAMETTE N.F. DESCHUTES State OREGON Section _____

SEE: 2-17 T. 24 S., R. 8 E.W.M.

BC
2

Index
 File No. 1251
 T 25 S. R. 8 E.
 Merid. W mt

CORNER RECORD (SEARCH)

(Ref. FSM 7151.4)


R.D. C RESCENT County KLAMATH
 N.F. DESCHUTES State OREGON

Tract or
 Survey No. _____

Cor.
 No. A-19

N/4 COR. SEC. 2
S/4 COR. SEC. 35

CORNER DIAGRAM



DESCRIBE CORNER MONUMENT FOUND

SEE: 1975/2-19, T. 24 S., R. 8 E.

DESCRIBE BEARING TREES OR OTHER OFFICIAL ACCESSORIES FOUND

PHOTO IDENTIFICATION DATA

Photo No. _____
 Filed At. _____
 Object Ident. _____
 Ident. By _____
Signature

PLANE COORDINATE POSITION DATA

State _____ Zone _____
 X _____
 Y _____
 Estab. By _____
Agency

DESCRIBE CORNER LOCATION RELATIVE TO NEAR-BY FEATURES, ALSO HOW TO REACH CORNER

Signature

Title

Division

Headquarters

Date

7100-52 (3 68)

Index
File No. 2151

CORNER RECORD (SEARCH)

(Ref. FSM 7151.4)

Tract or
Survey No. _____

Cor.
No. A-21

T 25 S. R. 8 E.

R.D. CRESCENT

County WILAMATH

NE COR. SEC. 2

Merid. W M^T


N.F. DESCHUTES

State OREGON

NW COR. SEC. 1

CORNER DIAGRAM

DESCRIBE CORNER MONUMENT FOUND



SEE: 2175/2-21, T. 24 S., R. 8 E.

DESCRIBE BEARING TREES OR OTHER OFFICIAL ACCESSORIES FOUND

PHOTO IDENTIFICATION DATA

Photo No. _____

Filed At. _____

Object Ident. _____

Ident. By _____

Signature

PLANE COORDINATE POSITION DATA

State _____ Zone _____

X _____

Y _____

Estab. By _____

Agency

Signature

Title

Division

Headquarters

Date

7100-52 (3 68)

Index
 File No. 2351
 T 25S. R. 8E.
 Merid. W.M.P.


CORNER RECORD (SEARCH)

(Ref. FSM 7151.4)

Tract or
 Survey No. _____
 Cor. No. A-23
N/A COR. SEC. 1
S/A COR. SEC. 36

R.D. CRESCENT County KLAMATH
 N.F. DESCHUTES State OREGON

CORNER DIAGRAM



DESCRIBE CORNER MONUMENT FOUND

SEE: 2375/Z-23, T. 24S., R. 8E.

DESCRIBE BEARING TREES OR OTHER OFFICIAL ACCESSORIES FOUND

PHOTO IDENTIFICATION DATA

Photo No. _____
 Filed At. _____
 Object Ident. _____
 Ident. By _____
Signature

DESCRIBE CORNER LOCATION RELATIVE TO NEAR-BY FEATURES, ALSO HOW TO REACH CORNER

PLANE COORDINATE POSITION DATA

State _____ Zone _____
 X _____
 Y _____
 Estab. By _____
Agency

Signature

Title

Division

Headquarters

Date

Index
File No. _____
CORNER RECORD (SEARCH) (Ref. FSM 7151.4) Tract or Survey No. _____ Cor. No. A-25
T 25 S. R. 8 E. R.D. CRESCENT County KLAMATH
Merid. WILLAMETTE N.F. DESCHUTES State OREGON

SEE: 2-25

7245 B8E

BC

USDA-FOREST SERVICE

Index

File No. D-7

CORNER RECORD (SEARCH)

(Ref. FSM 7151.4)

Tract or

Survey No. 1-2

Cor.

No. 0752

T 255 R. 8E

R.D. Crescent County Klamath

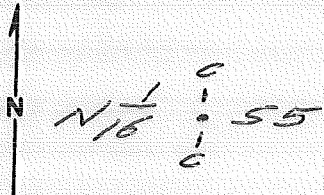
Section 5 T. 6N R. 16

Merid. Willamette

N.F. Deschutes State Oregon

Sec. 5

CORNER DIAGRAM



DESCRIBE CORNER MONUMENT FOUND

5/8" x 30" Iron rod

DESCRIBE BEARING TREES OR OTHER OFFICIAL ACCESSORIES FOUND

PHOTO IDENTIFICATION DATA

Photo No. _____

Filed At. _____

Object Ident. _____

Ident. By _____

Signature

PLANE COORDINATE POSITION DATA

State _____ Zone _____

X _____

Y _____

Estab. By _____

Agency

Signature

Title

Division

Headquarters

Date

FS-7100-52 (3/68)

CORNER RECORD (PERPETUATION)

MONUMENT: DESCRIBE NEW MONUMENT SET, OR WORK DONE TO PRESERVE EXISTING MONUMENT

Set brass capped steel pipe
rising 3". (BCSP = 2 1/2" x 30")

Cap marked

C
N 1/16 S 55
16 1
C
1992
LS 1020

ACCESSORIES: DESCRIBE NEW BT'S WITNESS OBJECTS ETC. ESTABLISHED, OR WORK DONE TO PRESERVE EXISTING EVIDENCE

7" LP brs, S 39 1/2° W 39.1' mrd, CN 1/16 S 55 BT
6" LP brs, N 74° E 83.8' mrd, CN 1/16 S 55 BT

Work Done By J. Collins Title LS

Date 6/92 State Registration No. or Agency ORPLS 1020

Certified Cor. Record Prepared? Yes

No

Filed At: Klamath Co. Surveyor Date 7/92

plat

REMARKS

Index File No. B-7 T. 255 R. 9E

M. W-11

Tract or Surv. No. 1-2

Cor. 075213

USDA-FOREST SERVICE

Index

File No. B-8

CORNER RECORD (SEARCH)

(Ref. FSM 7151.4)

Tract or

Survey No. L-2

Cor.

No. 0852

T 255 R. 8E

R.D. Crescent County Klamath

NE 1/16

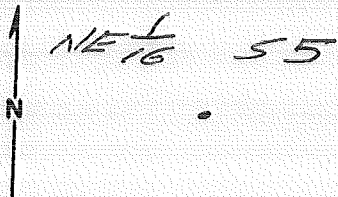
Merid. Willamette

N.F. Deschutes State Oregon

Sec. 5

CORNER DIAGRAM

DESCRIBE CORNER MONUMENT FOUND



DESCRIBE BEARING TREES OR OTHER OFFICIAL ACCESSORIES FOUND

PHOTO IDENTIFICATION DATA

Photo No. _____

Filed At. _____

Object Ident. _____

Ident. By _____

Signature

PLANE COORDINATE POSITION DATA

State _____ Zone _____

X _____

Y _____

Estab. By _____

Agency

DESCRIBE CORNER LOCATION RELATIVE TO NEAR-BY FEATURES, ALSO HOW TO REACH CORNER

From Rd. 940; South on 5825 .55 mi.; East on ~~road~~ rock surface rd. .45 mi. to bridge across L.D. River; North 1/4 mi. along West side of surface mine to corner.

Signature

Title

Division

Headquarters

Date

FS-7100-52 (3/68)

CORNER RECORD (PERPETUATION)

MONUMENT: DESCRIBE NEW MONUMENT SET, OR WORK DONE TO PRESERVE EXISTING MONUMENT

Set BCSP RTSTM 4"
2 1/2" x 30"

Cap marked
NE 1/16 S5
1992
LS 1020

9

ACCESSORIES : DESCRIBE NEW BT'S WITNESS OBJECTS ETC. ESTABLISHED, OR WORK DONE TO PRESERVE EXISTING EVIDENCE

9" pp brs, N13°E 69.2' mrd, NE 1/16 S5 BT
8" pp brs, S37 1/2°W 23.1' mrd, NE 1/16 S5 BT

10

Work Done By J. Collins Title LS Date 6/92 State Registration No. or Agency ORPLS 1020

Certified Cor. Record Prepared? Yes No Filed At: Klamath Co. Survey Date 7/92
Flat REMARKS

12

Index File No. B-8 T. 255 R. 8E M. 11-11 Tract or Surv. No. 1-2 Cor. 085213

USDA-FOREST SERVICE D-7100-52(2/82)

Index
File No. 1352

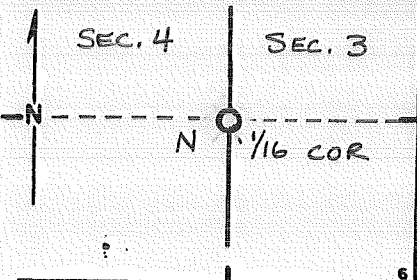
CORNER RECORD (SEARCH) Contract or
(Ref. FSM 7151.4) Survey No.

Cor.
No. B-13

T 25 S. R. 0 E. R.D. CRESCENT County KLAMATH

Merid. Willamette N.F. Deschutes State Oregon Section 4+3

CORNER DIAGRAM per legend



DESCRIBE CORNER MONUMENT FOUND

FND RED LATH - BLUE TOPPED POST FOR 1/16 CORNER.

DESCRIBE BEARING TREES OR OTHER OFFICIAL ACCESSORIES FOUND

BLAZED TREES...

PHOTO IDENTIFICATION DATA

Photo No. _____
Filed At. _____
Object Ident. _____
Ident. By _____
Signature

DESCRIBE CORNER LOCATION RELATIVE TO NEAR-BY FEATURES, ALSO HOW TO REACH CORNER

CORNER LEGEND:

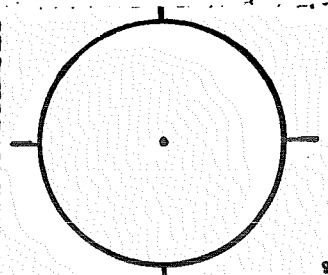
- | | | |
|-------------------------------------|-------------------------------------|------------------------|
| FS or | Unverified | |
| Contr. | Other | |
| <input type="checkbox"/> | <input type="checkbox"/> | Searched For/Not Found |
| <input checked="" type="checkbox"/> | <input checked="" type="checkbox"/> | Evidence Found/Accept. |
| <input checked="" type="checkbox"/> | <input checked="" type="checkbox"/> | Permanent Mon. Set/Fd. |

Searched By: J.P. Title S.A. Division SU Headquarters BEND Date 9-81

CORNER RECORD (PERPETUATION)

MONUMENT: DESCRIBE NEW MONUMENT SET, OR WORK DONE TO PRESERVE EXISTING MONUMENT

MONUMENT STAMPED



ACCESSORIES : DESCRIBE NEW BT's WITNESS OBJECTS ETC. ESTABLISHED, OR WORK DONE TO PRESERVE EXISTING EVIDENCE

Four horizontal lines for describing accessories.

Work Done By _____ Title _____ Date _____ State Registration No. or Agency _____
Plat or Cor. Record Prepared? Yes No Filed At: _____ Co. Surveyor's Office Date _____

History of Surveys, G.L.O., etc. _____

Index File No. 1352 T. S., R. E., W.M. Contract or Surv. No. Cor. B-13

USDA-FOREST SERVICE

Index
File No. _____

CORNER RECORD (SEARCH)

(Ref. FSM 7151.4)

Tract or
Survey No. _____

Cor.
No. B-25

T. 25S S. R. 8E

E. R.D. Crescent

County Klamath

N 1/16 Cor. of Sec. 1

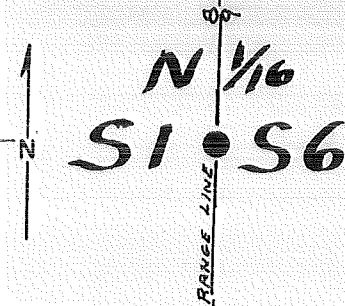
Merid. WILLAMETTE

N.F. DESCHUTES

State OREGON

Cor. of Sec.

CORNER DIAGRAM PER LEGEND



DESCRIBE CORNER MONUMENT FOUND

None

DESCRIBE BEARING TREES OR OTHER OFFICIAL ACCESSORIES FOUND

None

PHOTO IDENTIFICATION DATA

Photo No. _____

Filed At. _____

Object Ident. _____

Ident. By _____

Signature

7

DESCRIBE CORNER LOCATION RELATIVE TO NEAR-BY FEATURES, ALSO HOW TO REACH CORNER

Take F.S. Rd. 257 east from Hwy 97 to gas line road. Then go North 3300 feet and then walk 100 feet east to corner.

Cor. Falls on E. edge of Clearing for Expanded Pipeline Project.

3

1

5

Corner Legend:

Searched for/Not Found

Evidence Found/Accept.

Permanent Monument

Signature

Edgar W. Graves

Title

Surveyor

Division

ORLS 980

Headquarters

Bend

Date

8/81

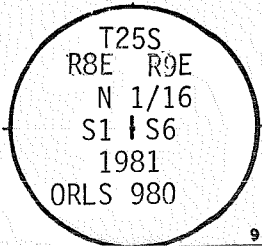
D-7100-52 (3/79)

CORNER RECORD (PERPETUATION)

MONUMENT DESCRIBE NEW MONUMENT SET, OR WORK DONE TO PRESERVE EXISTING MONUMENT

Set 2 1/2" Aluminum Cap on 2 1/2"X30" Aluminum pipe 25" in ground.

MONUMENT SET/DATE



ACCESSORIES DESCRIBE NEW B.T.'s WITNESS OBJECTS ETC. ESTABLISHED, OR WORK DONE TO PRESERVE EXISTING EVIDENCE

8" L.P.Pine, N76°W, 31.7', Scribed N1/16 S1 BT - GONE
 8" L.P.Pine, N68 1/2°E, 17.7', Scribed N1/16 S6 BT - windfall WY 4/93
 All B.T.'s have sign 54-3 and 54-9 attached. Set polymer post with 54-2a and LSM 130 decal, 3' South of monument. Painted red band around bearing trees. Tagged trees w/L.S. 980 washer.

W. Ham PLS 2396 4/12/93

Work Done By E.W. Graves Title Surveyor Date 8/81 State Registration No. ORLS 980
 PLAT PREPARED OR Certified Cor Record Prepared? Yes No Filed At: Klamath Co. SURVEYOR'S OFFICE Date _____

Steel FP. 3 Ft. North.	REMARKS	CS # 3555
Witnesses to the above corner: E.W. Graves		FS # 287
New BT's	D.W. Graves	
L.P.P. 13" dia S. 42° E. 144.2 ft. mkd N 1/16 S6 BT		Brass washer mkd
L.P.P. 5" dia N 75° W 110.7 ft. mkd X BT		LS 2396 between
		B & T

Index File No. T. S., R. E., W.M. Tract or Surv. No. Cor. _____

USDA-FOREST SERVICE

Index

File No. C-5

CORNER RECORD (SEARCH)

(Ref. FSM 7151.4)

Tract or

Survey No. 1-2

Cor.

No. 055.3

T 255 R. 8E

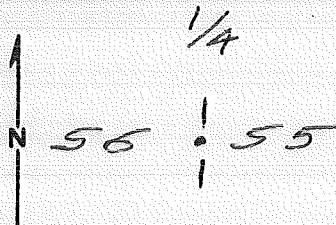
R.D. Crescent County Klamath

1/4 Secs. 5-6

Merid. Willamette

N.F. Deschutes State Oregon

CORNER DIAGRAM



DESCRIBE CORNER MONUMENT FOUND

5/8" Iron rod set by single proportion by A. Gastaldi,

No original evidence found.

DESCRIBE BEARING TREES OR OTHER OFFICIAL ACCESSORIES FOUND

RPs by Gastaldi

16" LP brs, N72°W 47.5'

11" LP brs, S4°W 28.8'

PHOTO IDENTIFICATION DATA

Photo No. _____

Filed At. _____

Object Ident. _____

Ident. By _____

Signature

PLANE COORDINATE POSITION DATA

State _____ Zone _____

X _____

Y _____

Estab. By _____

Agency

DESCRIBE CORNER LOCATION RELATIVE TO NEAR-BY FEATURES, ALSO HOW TO REACH CORNER

From Rd. 5825-940; South on 5825 0.45 mi.; thence N81°W 2140' to corner.

Signature George Cochran

Title LS

Division

Headquarters

Date

5/92

FS-7100-52 (3/69)

CORNER RECORD (PERPETUATION)

MONUMENT: DESCRIBE NEW MONUMENT SET, OR WORK DONE TO PRESERVE EXISTING MONUMENT

Set ACAP rising 4". No stones available. Deposited iron rod along side. (ACAP 2 1/2" x 30")

Cap marked
T255 R8E
1/4
36 : 55
1992
LS 1020

9

Steel post with 54-9 West 3'±,

ACCESSORIES: DESCRIBE NEW BT^{1/2} WITNESS OBJECTS ETC. ESTABLISHED, OR WORK DONE TO PRESERVE EXISTING EVIDENCE

16" LP brs, N72°W 47.5' MKD. 1/4 56 BT
4" LP brs, N24°E 24.7' MKD. X BT
11" LP brs, S4°W 28.8' MKD. 1/4 56 BT
6" LP brs, S45°W 14.6' MKD. 1/4 56 BT

10

Work Done By J. Collins Title LS Date 5/92 State Registration No. or Agency ORALS 1020

Certified Cor-Record Prepared? Yes No Filed At Klamath Co. Surveyor Date 1992

11

REMARKS

Index File No. C-5 T. 255 R. 8E M. Will Tract or Surv. No. 1-2 Cor. 0553

12

13

USDA-FOREST SERVICE

Index

File No. C-7

CORNER RECORD (SEARCH)

(Ref. FSM 7151.4)

Tract or

Survey No. 1-2

Cor.

No. 0753

T 255 R. 8E

R.D. Crescent

County Klamath

C 1/4


Merid. Willamette

N.F. Deschutes

State Oregon

Sec. 5

CORNER DIAGRAM



DESCRIBE CORNER MONUMENT FOUND

5/8" x 24" iron rod

DESCRIBE BEARING TREES OR OTHER OFFICIAL ACCESSORIES FOUND

RPS by Gastaldi.
13" LP S48°W 26.9'
7" LP N 9°W 14.5'
5" LP N48°E 19.1'

PHOTO IDENTIFICATION DATA

Photo No. _____

Filed At. _____

Object Ident. _____

Ident. By _____

Signature

PLANE COORDINATE POSITION DATA

State _____ Zone _____

X _____

Y _____

Estab. By _____

Agency

Signature

Title

Division

Headquarters

Date

FS-7100-52 (3/68)

CORNER RECORD (PERPETUATION)

MONUMENT: DESCRIBE NEW MONUMENT SET, OR WORK DONE TO PRESERVE EXISTING MONUMENT

Set BCSP buried 5" below ditch
line. 2 1/2" x 30"

Cap marked
T255 R8E
C 1/4 55
1992
LS 1020

ACCESSORIES: DESCRIBE NEW BT'S WITNESS OBJECTS ETC. ESTABLISHED, OR WORK DONE TO PRESERVE EXISTING EVIDENCE

13" LP brs. S48°W 26.9' MKD, C 1/4 55 BT
7" LP brs, N 9°W 14.5' MKD, ~~C 1/4 55~~ BT
5" LP brs. N48°E 19.1' MKD, X BT
5" LP brs. S42°E 83.8' MKD, X BT

Work Done By J. Colby Title LS Date 6/92 State Registration No. or Agency ORPLS 1020

Certified Cor. Record Prepared? Yes No Filed At: Klamath Co. Surveyor Date 7/92

plat

REMARKS

Index File No. C-7 T. 255 R. 8E M. W-11 Tract or Surv. No. 1-2 Cor. 075313

USDA-FOREST SERVICE

Index
File No. C-9

CORNER RECORD (SEARCH)
(Ref. FSM 7151.4)

Tract or
Survey No. 1-2

Cor.
No. 0953

T 255 R. 8E

R.D. Crescent

County Klamath

1/4 Cor.

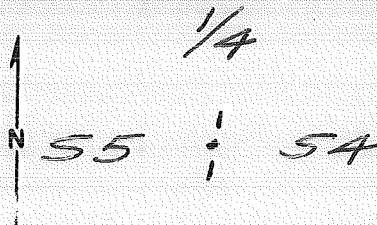
Merid. Willamette

N.F. Deschutes

State Oregon

Secs. 4-5

CORNER DIAGRAM



DESCRIBE CORNER MONUMENT FOUND

2 1/2" BE on 1/4" (OD)
Galv. pipe rising 7" Cap mkd. T255 R8E
55 : 54
1/4
1968
LS 598 2

DESCRIBE BEARING TREES OR OTHER OFFICIAL ACCESSORIES FOUND

23" PP brs. N68°W 3.7' (Orig. BT)
13" LP brs. S53°E 28.7' mkd. 1/4 S BT

PHOTO IDENTIFICATION DATA

Photo No. _____
Filed At. _____
Object Ident. _____
Ident. By _____
Signature 7

DESCRIBE CORNER LOCATION RELATIVE TO NEAR-BY FEATURES, ALSO HOW TO REACH CORNER

From Rd. 940; South on 5825 .55 mi.; East on rock
surface rd. .45 mi. to bridge across L.D. River;
East on dirt road .25 mi. to corner on South
side of rd.

PLANE COORDINATE POSITION DATA

State _____ Zone _____
X _____
Y _____
Estab. By _____
Agency 8

Signature

Title

Division

Headquarters

Date

FS-7100-52 (3/68)

CORNER RECORD (PERPETUATION)

MONUMENT : DESCRIBE NEW MONUMENT SET, OR WORK DONE TO PRESERVE EXISTING MONUMENT

ACCESSORIES : DESCRIBE NEW BT'S WITNESS OBJECTS ETC. ESTABLISHED, OR WORK DONE TO PRESERVE EXISTING EVIDENCE

8" PP brs. S35°E 40.6' MKD. 1/4 S4 BT
6" PP brs. S68°W 16.2' MKD. 1/4 S5 BT

Work Done By A. Colburn Title LS Date 6/92 State Registration No. ORPLS 1020
or Agency

Flat
Certified Cor Record Prepared? Yes No Filed At Klamath Co. Surveyor Date 7/92

REMARKS

Index File No. C-9 T. 255 R. 8E M. W.H. Tract or Surv. No. 1-2 Cor. 0953

Index File No. 1353

CORNER RECORD (SEARCH) Contract or Survey No. _____
 (Ref. FSM 7151.4)

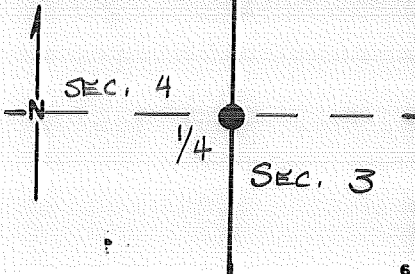
Cor. No. C-13

T 25 S. R. 8 E. R.D. CRESCENT County KLAMATH

Merid. Willamette N.F. Deschutes State Oregon

W/4 Cor. of Section 3

CORNER DIAGRAM per Legend



DESCRIBE CORNER MONUMENT FOUND

2 1/2" BCSP (SEE BACK)

DESCRIBE BEARING TREES OR OTHER OFFICIAL ACCESSORIES FOUND

14" L.P. PINE BRS N 86° W (ORIGINAL BT)
10" L.P. PINE BRS S 61° E MILD 1/4 S 3 BT

PHOTO IDENTIFICATION DATA

Photo No. _____
 Filed At. _____
 Object Ident. _____
 Ident. By _____
 Signature _____

DESCRIBE CORNER LOCATION RELATIVE TO NEAR-BY FEATURES, ALSO HOW TO REACH CORNER

CORNER LEGEND:

- FS or Unverified
- Contr. Other
- Searched For/Not Found
- Evidence Found/Accept.
- Permanent Mon. Set/Fd.

Searched By: ROSS TAYLOR

Title LSIT

Division SD

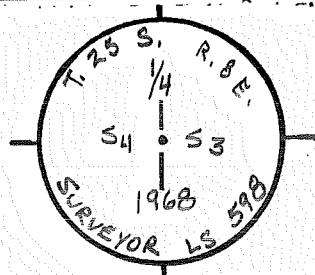
Headquarters BEND

Date 11-10-82

CORNER RECORD (PERPETUATION)

MONUMENT: DESCRIBE NEW MONUMENT SET, OR WORK DONE TO PRESERVE EXISTING MONUMENT

MONUMENT STAMPED



ACCESSORIES: DESCRIBE NEW BT'S WITNESS OBJECTS ETC. ESTABLISHED, OR WORK DONE TO PRESERVE EXISTING EVIDENCE

SET CARBONITE POST W/LSM DECAL 3rd FT NW, AND ATTN. AND
BT TAGS PER RECORD.

Work Done By _____ Title _____ Date _____ State Registration No. or Agency _____

Plat. of Cor. Record Prepared? Yes No Filed At: _____ Co. Surveyor's Office Date _____

History of Surveys, G.L.O., etc. _____

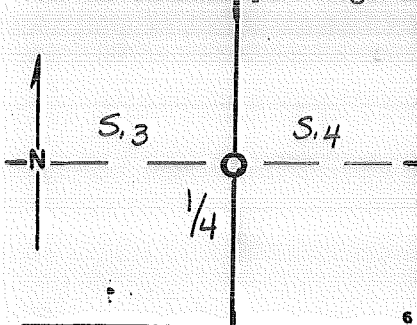
Index File No. T. S., R. E., W.M. Contract or Surv. No. Cor. _____

1353

C-13

Index
 File No. 1753 CORNER RECORD (SEARCH) Contract or
 (Ref. FSM 7151.4) Survey No. Cor. No. C-17
 T 25 S. R. 8 E. R.D. CRESCENT County KLAMATH W/4 Cor. of
 Merid. Willamette N.F. Deschutes State Oregon Section 2

CORNER DIAGRAM per legend



DESCRIBE CORNER MONUMENT FOUND

NO ORIGINAL MONUMENT FOUND, CRUISERS POST
 AND LOCATION TAGS NEAR CORNER LOCATION

AREA HEAVILY LOGGED OVER,

DESCRIBE BEARING TREES OR OTHER OFFICIAL ACCESSORIES FOUND

DOWN-DECAYED TREE IN SE LOCATION - AXE
 MARKS VISIBLE, BUT COULDN'T FIND ANY SCRIB-
 ING.

PHOTO IDENTIFICATION DATA

Photo No. _____
 Filed At. _____
 Object Ident. _____
 Ident. By _____
 Signature

DESCRIBE CORNER LOCATION RELATIVE TO NEAR-BY FEATURES, ALSO HOW TO REACH CORNER

CORNER LEGEND:

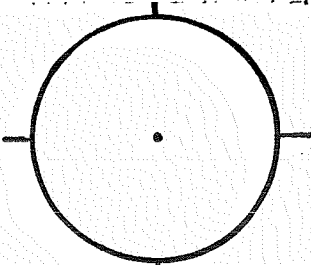
- FS or Unverified
- Contr. Other
- Searched For/Not Found
- Evidence Found/Accept.
- Permanent Mon. Set/Fd.

Searched By: STEVE CHAMBERLAIN Title ST Division S.O. Headquarters BEND Date 9-82

CORNER RECORD (PERPETUATION)

MONUMENT : DESCRIBE NEW MONUMENT SET, OR WORK DONE TO PRESERVE EXISTING MONUMENT

MONUMENT STAMPED



ACCESSORIES : DESCRIBE NEW BT'S WITNESS OBJECTS ETC. ESTABLISHED, OR WORK DONE TO PRESERVE EXISTING EVIDENCE

Work Done By _____ Title _____ Date _____ State Registration No. or Agency _____

Plat of _____
Certified Cor. Record Prepared ? Yes No Filed At: _____ Co. Surveyor's Office Date _____

History of Surveys, G.L.O., etc. _____

Index File No. 1753 T. S., R. E., W.M. Contract or Surv. No. Cor. 0-17

USDA-FOREST SERVICE

C-21

Index
File No. 21-53

CORNER RECORD (SEARCH)
(Ref. FSM 7.151.4)

Tract or
Survey No.

Cor.
No.

T. 25 S. R. 8

E. R. D. CRESCENT

County KLAMATH

COR. of SEC.

Merid. WILLAMETTE

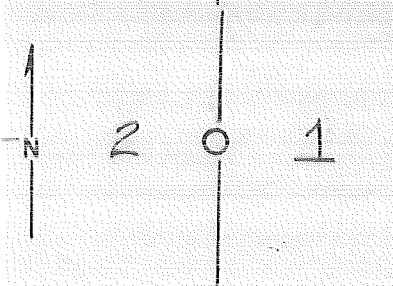
N. F. DESCHUTES

State OREGON

COR. of SEC.

CORNER DIAGRAM PER LEGEND

DESCRIBE CORNER MONUMENT FOUND



SF/NF

DESCRIBE BEARING TREES OR OTHER OFFICIAL ACCESSORIES FOUND

SF/NF

PHOTO IDENTIFICATION DATA

Photo No. _____

Filed At. _____

Object Ident. _____

Ident. By _____

Signature

DESCRIBE CORNER LOCATION RELATIVE TO NEAR-BY FEATURES, ALSO HOW TO REACH CORNER

Corner Legend:

Searched for/Not Found

Evidence Found/Accept

Permanent Monument

Signature _____

Title _____

Division _____

Headquarters _____

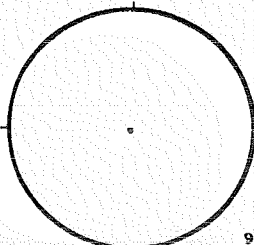
Date _____

D-7130-52 (3/79)

CORNER RECORD (PERPETUATION)

MONUMENT DESCRIBE NEW MONUMENT SET, OR WORK DONE TO PRESERVE EXISTING MONUMENT

MONUMENT SET/REPAIRED



9

ACCESSORIES DESCRIBE NEW B^Y'S WITNESS OBJECTS ETC. ESTABLISHED, OR WORK DONE TO PRESERVE EXISTING EVIDENCE

10

Work Done By _____ Title _____ Date _____ State Registration No. or Agency _____

PLAT PREPARED OR
Certified Cor. Record Prepared? Yes

No Filed At:

Co. SURVEYOR'S OFFICE Date

11

REMARKS

12

Index File No. T. S., R. E., W.M. Tract or Surv. No. Cor. 13

USDA-FOREST SERVICE

Index

File No.

T. 25 S. R. 8

E. R.D. Crescent

CORNER RECORD (SEARCH)

(Ref. FSM 7151.4)

Tract or

Survey No.

Cor.

No. C-21

County Klamath

W1/4 COR. of SEC. 1

Merid. WILLAMETTE

N.F. DESCHUTES

State OREGON

COR. of SEC.

CORNER DIAGRAM PER LEGEND

DESCRIBE CORNER MONUMENT FOUND

None

DESCRIBE BEARING TREES OR OTHER OFFICIAL ACCESSORIES FOUND

None

PHOTO IDENTIFICATION DATA

Photo No. _____

Filed At. _____

Object Ident. _____

Ident. By _____

Signature

DESCRIBE CORNER LOCATION RELATIVE TO NEAR-BY FEATURES, ALSO HOW TO REACH CORNER

Take F.S. Rd. 257, 1 mile west from Hwy 97 to R/R tracks.
Walk 900 feet south to corner.

Corner Legend:

Searched for/Not Found

Evidence Found/Accept

Permanent Monument

Signature

Edgar W. Graves

Title
Surveyor

Division
ORLS 980

Headquarters
Bend

Date
8/81

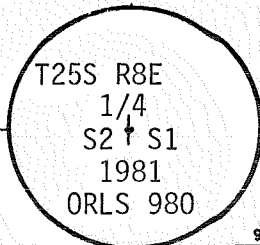
D-7100-52 (3/79)

CORNER RECORD (PERPETUATION)

MONUMENT DESCRIBE NEW MONUMENT SET, OR WORK DONE TO PRESERVE EXISTING MONUMENT

Set 2 1/2" Aluminum Cap on 2 1/2"X30" Aluminum pipe 26" in ground.

MONUMENT STAMPED



9

ACCESSORIES DESCRIBE NEW B.T.'s WITNESS OBJECTS ETC. ESTABLISHED, OR WORK DONE TO PRESERVE EXISTING EVIDENCE

8" L.P.Pine, N68⁰W, 10.3', Scribed 1/4 S2 BT
8" L.P.Pine, S22⁰E, 39.1', Scribed 1/4 S1 BT
All B.T.'s have sign 54-3 and 54-4 attached. Set polymer post with 54-2a and LSM 130 decal, 3' North and East & South of monument. Painted red band around bearing trees. Tagged trees w/L.S. 980 washer.

10

Work Done By E.W. Graves Title Surveyor Date 8/81 State Registration No. ORLS 980
or Agency ORLS 980
PLAT PREPARED OR
Certified Cor Record Prepared? Yes No Filed At: Klamath **Co. SURVEYOR'S OFFICE** Date

11

REMARKS

Witnesses to the above corner: E.W. Graves
D.W. Graves

12

Index File No. T. S., R. E., W.M. Tract or Surv. No. Cor.

13

USDA-FOREST SERVICE

Index

File No. _____

CORNER RECORD (SEARCH)

(Ref. FSM 7.151.4)

Tract or Survey No. _____

Cor. No. _____

T. 25 S. R. 8 E. R.D. Crescent

County

Klamath

CW1/16

C-22

Merid. WILLAMETTE

N.F. DESCHUTES

State

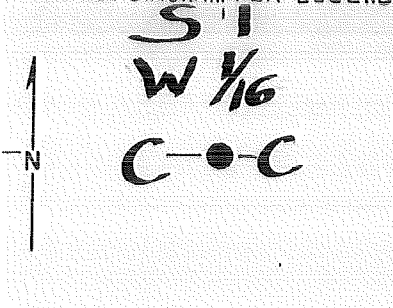
OREGON

COR. of SEC. 1

COR. of SEC.

CORNER DIAGRAM PER LEGEND

DESCRIBE CORNER MONUMENT FOUND



Nothing found

DESCRIBE BEARING TREES OR OTHER OFFICIAL ACCESSORIES FOUND

None

PHOTO IDENTIFICATION DATA

Photo No. _____

Filed At. _____

Object Ident. _____

Ident. By _____

Signature

7

DESCRIBE CORNER LOCATION RELATIVE TO NEAR-BY FEATURES, ALSO HOW TO REACH CORNER

Take F.S. Rd. 1/2 mile west from Hwy 97. Corner falls in east edge of road.

Corner Legend:

Searched for/Not Found

Evidence Found/Accept

Permanent Monument

Signature

Edgar W. Graves Surveyor

Title

Division
ORLS 980

Headquarters

Bend

Date

8/81

D-7100-52 (3/79)

1

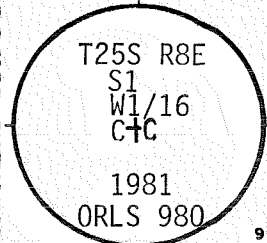
5

CORNER RECORD (PERPETUATION)

MONUMENT DESCRIBE NEW MONUMENT SET, OR WORK DONE TO PRESERVE EXISTING MONUMENT

Set 2½" Aluminum Cap on 2½"X30" Aluminum pipe 2" below road level.

MONUMENT SET/STAMPED



ACCESSORIES DESCRIBE NEW BT'S WITNESS OBJECTS ETC. ESTABLISHED, OR WORK DONE TO PRESERVE EXISTING EVIDENCE

12" L.P.Pine, N40°E, 52.8', Scribed CW1/16 BT
 8" L.P.Pine, S 50°W, 86.6', Scribed CW1/16 BT
 All B.T.'s have sign 54-3 & 54-9 attached. Set polymer post with 54-2a and LSM 130 decal, 1' south and 1' west of monument. Painted red band around bearing trees. Tagged trees w/L.S. 980 washer.

Work Done By E.W. Graves Title Surveyor Date 8/81 State Registration No. ORLS 980
 or Agency
 PLAT PREPARED OR Certified Cor. Record Prepared? Yes No Filed At: Klamath Co. SURVEYOR'S OFFICE Date

REMARKS

Witnesses to the above corner: E.W. Graves
 D.W. Graves

Index File No. T. S., R. E., W.M. Tract or Surv. No. Cor. 12 13

USDA-FOREST SERVICE

Index

File No. _____

CORNER RECORD (SEARCH)

(Ref. FSM 7151.4)

Tract or
Survey No. _____

Cor.
No. C-23

T. 25 S. R. 8

E. R.D. Crescent

County Klamath

C1/4

COR. of SEC. 1

Merid. WILLAMETTE

N.F. DESCHUTES

State OREGON

COR. of SEC. _____

CORNER DIAGRAM PER LEGEND

DESCRIBE CORNER MONUMENT FOUND

None

DESCRIBE BEARING TREES OR OTHER OFFICIAL ACCESSORIES FOUND

None

PHOTO IDENTIFICATION DATA

Photo No. _____

Filed At. _____

Object Ident. _____

Ident. By _____

Signature

DESCRIBE CORNER LOCATION RELATIVE TO NEAR-BY FEATURES, ALSO HOW TO REACH CORNER

Walk 1/4 mile east from CW 1/16 corner which is 1/2 mile west from Hwy 97.

Corner Legend:

Searched for/Not Found

Evidence Found/Accept

Permanent Monument

Signature

Edgar W. Graves


Title
Surveyor

Division
ORLS 980

Headquarters
Bend

Date
8/81

D-7100-52 (3/79)

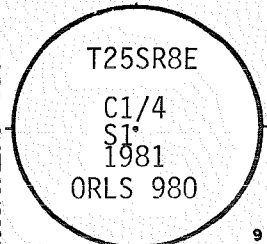


CORNER RECORD (PERPETUATION)

MONUMENT STAFFED

MONUMENT DESCRIBE NEW MONUMENT SET, OR WORK DONE TO PRESERVE EXISTING MONUMENT

Set 2 1/2" Aluminum Cap on 2 1/2"X30" Aluminum pipe 27" in ground.



ACCESSORIES DESCRIBE NEW B^Y'S WITNESS OBJECTS ETC. ESTABLISHED, OR WORK DONE TO PRESERVE EXISTING EVIDENCE

10" L.P.Pine, N78 1/2°W, 65.5', Scribed C1/4 S1 BT
 6" L.P.Pine, S170°E, 87.0', Scribed C1/4 S1 BT
 All B.T.'s have sign 54-3 and 54-4 attached. Set polymer post with LSM 130 decal,
 3' west of monument. Painted red band around bearing trees. Tagged trees w/L.S.
 980 washer.

Work Done By E.W. Graves Title Surveyor Date 8/81 State Registration No. ORLS 980
 or Agency
 PLAT PREPARED OR Certified Cor Record Prepared? Yes No Filed At Klamath Co. SURVEYOR'S OFFICE Date

REMARKS

Witnesses to the above corner: E.W. Graves
 D.W. Graves

Index File No. T. S., R. E., W. M. Tract or Surv. No. Cor.

USDA-FOREST SERVICE

Index

File No. _____

CORNER RECORD (SEARCH)

(Ref. FSM 7151.4)

Tract or

Survey No. _____

Cor.

No. C-24

T. 25S S. R. 8E

E. R.D. Crescent

County

Klamath

CE1/16

COR. of SEC. 1

Merid. WILLAMETTE

N.F. DESCHUTES

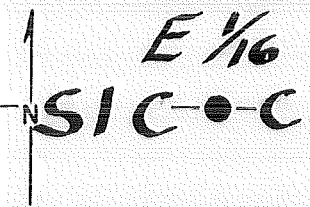
State

OREGON

COR. of SEC.

CORNER DIAGRAM PER LEGEND

DESCRIBE CORNER MONUMENT FOUND



None

DESCRIBE BEARING TREES OR OTHER OFFICIAL ACCESSORIES FOUND

None

PHOTO IDENTIFICATION DATA

Photo No. _____

Filed At. _____

Object Ident. _____

Ident. By _____

Signature

DESCRIBE CORNER LOCATION RELATIVE TO NEAR-BY FEATURES, ALSO HOW TO REACH CORNER

Take F.S. Rd. 257 east from Hwy 97 to gas line road. Then go North 2000 feet. Then walk 650 feet west to corner.

Corner Legend:

Searched for/Not Found

Evidence Found/Accept.

Permanent Monument

Signature
Edgar W. Graves

Title
Surveyor

Division
ORLS 980

Headquarters
Bend

8/81

Date

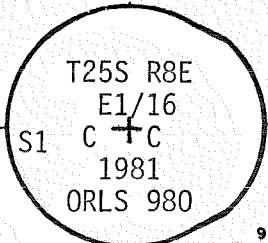
D-7100-52 (3/79)

CORNER RECORD (PERPETUATION)

MONUMENT STATED

MONUMENT DESCRIBE NEW MONUMENT SET, OR WORK DONE TO PRESERVE EXISTING MONUMENT

Set 2 1/2" Aluminum Cap on 2 1/2" X 30" Aluminum pipe 26" in ground



ACCESSORIES DESCRIBE NEW B.T.'s WITNESS OBJECTS ETC. ESTABLISHED, OR WORK DONE TO PRESERVE EXISTING EVIDENCE

10" L.P. Pine, S51^{OW}, 30.9', Scribed CE1/16 BT
 10" L.P. Pine, S35^{OE}, 33.8', Scribed CE1/16 BT
 All B.T.'s have sign 54-3 and 54-9 attached. Set polymer post with 54-2a and
 LSM 130 decal, 3' East and South of monument. Painted red band around all bearing
 trees. Tagged trees w/L.S. 980 washer.

Work Done By E.W. Graves Title Surveyor Date 8/81 State Registration No. ORLS 980
 or Agency
PLAT PREPARED OR
 Certified Cor Record Prepared? Yes No Filed At Klamath **Co. SURVEYOR'S OFFICE** Date

REMARKS

Witnesses to the above corner: E.W. Graves
 D.W. Graves

5/88 - C. Hunt revisited found Bc and two BTs.

Index File No. T. S., R. E., W.M. Tract or Surv. No. Cor.

USDA-FOREST SERVICE

Index File No. 2553

CORNER RECORD (SEARCH)

(Ref. FSM 7151.4)

Tract or Survey No. _____

Cor. No. C-25

T 25 S. R. 9 E.

R.D. CROSENT

County KLAMATH

Merid. WILLAMETTE

N.F. DESCHUTES

State OREGON

CORNER DIAGRAM

DESCRIBE CORNER MONUMENT FOUND

SEE T 25S R 9E C-1

DESCRIBE BEARING TREES OR OTHER OFFICIAL ACCESSORIES FOUND

DESCRIBE CORNER LOCATION RELATIVE TO NEAR-BY FEATURES, ALSO HOW TO REACH CORNER




PHOTO IDENTIFICATION DATA

Photo No. _____

Filed At. _____

Object Ident. _____

Ident. By _____

Signature _____

PLANE COORDINATE POSITION DATA

State _____ Zone _____

X _____

Y _____

Estob. By _____

Agency _____

Signature _____

Title _____

Division _____


Headquarters _____

Date _____

D-7100-52 (10/78)

CORNER RECORD (PERPETUATION)

MONUMENT: DESCRIBE NEW MONUMENT SET, OR WORK DONE TO PRESERVE EXISTING MONUMENT



ACCESSORIES: DESCRIBE NEW BT's WITNESS OBJECTS ETC. ESTABLISHED, OR WORK DONE TO PRESERVE EXISTING EVIDENCE

Work Done By _____ Title _____ Date _____ State Registration No. or Agency _____ 10

Certified Cor. Record Prepared? Yes No Filed At _____ Date _____ 11

REMARKS

Index File No. T. S., R. E., W. M. Tract or Surv. No. Cor. C 25 12 13

USDA-FOREST SERVICE

Index

File No. _____

T. 25 S. R. 8

E. R. D. Crescent

County Klamath

Tract or Survey No. _____
Cor. No. D-22

Merid. WILLAMETTE

N. F. DESCHUTES

State OREGON

SW1/16 COR. of SEC. 1
COR. of SEC. _____

CORNER DIAGRAM PER LEGEND

DESCRIBE CORNER MONUMENT FOUND

None

DESCRIBE BEARING TREES OR OTHER OFFICIAL ACCESSORIES FOUND

None

PHOTO IDENTIFICATION DATA

Photo No. _____

Filed At. _____

Object Ident. _____

Ident. By _____

Signature

DESCRIBE CORNER LOCATION RELATIVE TO NEAR-BY FEATURES, ALSO HOW TO REACH CORNER

Corner Legend:

Searched for/Not Found

Evidence Found/Accept.

Permanent Monument

Signature
Edgar W. Graves

Title
Surveyor Division ORLS 980

Headquarters
Bend

Date
8/81

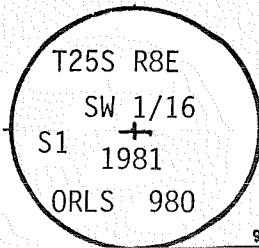
Form
D-7100-52 (3/79)

CORNER RECORD (PERPETUATION)

MONUMENT DESCRIBE NEW MONUMENT SET, OR WORK DONE TO PRESERVE EXISTING MONUMENT

Set 2 1/2" Aluminum Cap on 2 1/2"X30" Aluminum pipe 26" below ground.

MONUMENT STARTED



9

ACCESSORIES DESCRIBE NEW B.T.'s WITNESS OBJECTS ETC. ESTABLISHED, OR WORK DONE TO PRESERVE EXISTING EVIDENCE

6" L.P.Pine, S79 1/2° E, 21.7', Scribed SW1/16 S1 BT
6" L.P.Pine, S10° W, 22.2', Scribed SW1/16 S1 BT
All B.T.'s have sign 54-3 and 54-9 attached. Set polymer post with 54-2a and LSM 130 decal,

10

Work Done By E.W. Graves Title Surveyor Date 8/81 State Registration No. ORLS 980
or Agency
PLAT PREPARED OR
Certified Cor Record Prepared? Yes No Filed At: Klamath Co. SURVEYOR'S OFFICE Date

11

REMARKS

Witnesses to the above corner: E.W. Graves
D.W. Graves

12

Index File No. T. S., R. E., W. M. Tract or Surv. No. Cor. 13

USDA-FOREST SERVICE

Index

File No. _____

CORNER RECORD (SEARCH)

(Ref. FSM 7.151.4)

Tract or Survey No. _____

Cor. No. D-21

T. 25 S. R. 8

E. R. D. Crescent

County Klamath

S1/16 COR. of SEC. 1

Merid. WILLAMETTE

N.F. DESCHUTES

State OREGON

COR. of SEC.

CORNER DIAGRAM PER LEGEND

DESCRIBE CORNER MONUMENT FOUND



Nothing found

DESCRIBE BEARING TREES OR OTHER OFFICIAL ACCESSORIES FOUND

None

PHOTO IDENTIFICATION DATA

Photo No. _____

Filed At. _____

Object Ident. _____

Ident. By _____

Signature

DESCRIBE CORNER LOCATION RELATIVE TO NEAR-BY FEATURES, ALSO HOW TO REACH CORNER

Take F.S. Rd. 257, 1/2 mile west from Hwy 97 and corner is 50 feet north of road.

Corner Legend:

Searched for/Not Found

Evidence Found/Accept.

Permanent Monument

Signature

Title

Division

Headquarters

Date

Edgar W. Graves

Surveyor

ORLS 980

Bend

8/81

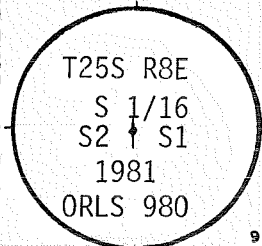
D-7100-52 (3/79)

CORNER RECORD (PERPETUATION)

MONUMENT DESCRIBE NEW MONUMENT SET, OR WORK DONE TO PRESERVE EXISTING MONUMENT

Set 2 1/2" Aluminum Cap on 2 1/2"X30" Aluminum pipe 26" in ground

MONUMENT SET/FEED



ACCESSORIES DESCRIBE NEW BT'S WITNESS OBJECTS ETC. ESTABLISHED, OR WORK DONE TO PRESERVE EXISTING EVIDENCE

10" L.P.Pine, N9 1/2° E, 81.7', Scribed S1/16 S1 BT
6" P.Pine, S79° W, 21.3', Scribed S1/16 S2 BT
All B.T.'s have sign 54-3 attached. Set polymer post with 54-2a & LSM130 decals, 3' North of monument. Painted red band around bearing trees. Tagged trees w/L.S. 980 washer. All B.T.'s also have sign 54-9 attached.

Work Done By E.W. Graves Title Surveyor Date 8/81 State Registration No. or Agency ORLS 980
PLAT PREPARED OR
 Certified Cor. Record Prepared? Yes No Filed At: Klamath Co. SURVEYOR'S OFFICE Date _____

REMARKS

Witnesses to the above corner: E.W. Graves
D.W. Graves

Index File No. T. S., R. E., W.M. Tract or Surv. No. Cor.

USDA-FOREST SERVICE

Index
File No. _____

CORNER RECORD (SEARCH)

(Ref. FSM 7.151.4)

Tract or
Survey No. _____

Cor. D-24
No. _____

T. 25 S. R. 8

E. R. D. Crescent

County Klamath

SE1/16

Cor. of Sec. 1

Merid. WILLAMETTE

N.F. DESCHUTES

State OREGON

Cor. of Sec.

CORNER DIAGRAM PER LEGEND

DESCRIBE CORNER MONUMENT FOUND

None

DESCRIBE BEARING TREES OR OTHER OFFICIAL ACCESSORIES FOUND

None

PHOTO IDENTIFICATION DATA

Photo No. _____

Filed At. _____

Object Ident. _____

Ident. By _____

Signature

Corner Legend:

Searched for/Not Found

Evidence Found/Accept

Permanent Monument

DESCRIBE CORNER LOCATION RELATIVE TO NEAR-BY FEATURES, ALSO HOW TO REACH CORNER

Take F.S. Rd. 257 east from Hwy 97 to gas line road. Then go North 900 feet and corner falls 50 feet west of road.

Signature

Edgar W. Graves

Title

Surveyor

Division

ORLS 980

Headquarters

Bend

Date

8/81

D-7100-52 (3/79)

CORNER RECORD (PERPETUATION)

MONUMENT SET/FILED

T25S R8E
SE 1/16
S1
1981
ORLS 980

MONUMENT DESCRIBE NEW MONUMENT SET, OR WORK DONE TO PRESERVE EXISTING MONUMENT

Set 2½" Aluminum Cap on 2½"X30" Aluminum pipe 26" in ground.

ACCESSORIES DESCRIBE NEW B.T.'s WITNESS OBJECTS ETC. ESTABLISHED, OR WORK DONE TO PRESERVE EXISTING EVIDENCE

8" L.P.Pine, N38½°W, 51.0', Scribed SE1/16 BT
6" L.P.Pine, N10½°E, 40.1', Scribed SE1/16 BT
All B.T.'s have sign 54-3 and 54-9 attached. Set polymer post with 54-2a and LSM 130 decal, 3' North and East of monument. Painted red band around bearing trees. Tagged trees w/L.S 980 washer.

Work Done By E.W. Graves Title Surveyor Date 8/81 State Registration No. ORLS 980
 PLAT PREPARED OR Certified Cor Record Prepared? Yes No Filed At Klamath Co. SURVEYOR'S OFFICE Date _____

REMARKS

Witnesses to the above corner: E.W. Graves
D.W. Graves

Index File No. T. S., R. E., W. M. Tract or Surv. No. Cor.

Index

File No. D-20

CORNER RECORD (SEARCH)

(Ref. FSM 7151.4)

Tract or

Survey No. _____

Cor.

No. D-20

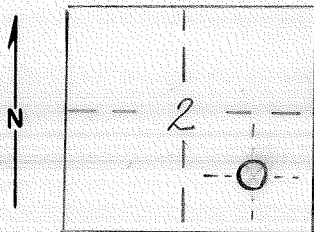
T 25 S R. 8 E

R.D. Crescent County Klamath

Merid. Willamettes

N.F. Deschutes State Oregon

CORNER DIAGRAM



DESCRIBE CORNER MONUMENT FOUND

Wooden stake 4" poor cond.
Gilchrist Timber Cruiser @ intersection of 2
west blazed lines.

2

DESCRIBE BEARING TREES OR OTHER OFFICIAL ACCESSORIES FOUND

3

DESCRIBE CORNER LOCATION RELATIVE TO NEAR-BY FEATURES, ALSO HOW TO REACH CORNER

4

PHOTO IDENTIFICATION DATA

Photo No. _____

Filed At. _____

Object Ident. _____

Ident. By _____

Signature

6

7

PLANE COORDINATE POSITION DATA

State _____ Zone _____

X _____

Y _____

Estab. By _____

Agency

8

Signature

Larry Moore

Title

Forester

Division

Headquarters

D-2

Date

4/76

USDA-FOREST SERVICE

Index
File No. _____

CORNER RECORD (SEARCH)
(Ref. FSM 7151.4)

Tract or
Survey No. _____

Cor.
No. D-25

T. 25 S. R. 8

E. R. D. Crescent County Klamath

County Klamath

S1/16 COR. of SEC. 1

Merid. WILLAMETTE


N.F. DESCHUTES

State OREGON

COR. of SEC. _____

CORNER DIAGRAM PER LEGEND

DESCRIBE CORNER MONUMENT FOUND



None

2

DESCRIBE BEARING TREES OR OTHER OFFICIAL ACCESSORIES FOUND

None

3

PHOTO IDENTIFICATION DATA

Photo No. _____

Filed At. _____

Object Ident. _____

Ident. By _____

Signature

7

DESCRIBE CORNER LOCATION RELATIVE TO NEAR-BY FEATURES, ALSO HOW TO REACH CORNER

Take F.S. Rd. 257 East from Hwy 97 to gas line road. Then go North 900 feet. Then walk east 1200 feet to corner.

1

Signature
Edgar W. Graves

Title
Surveyor

Division
ORLS 980

Headquarters
Bend

Date
8/81

D-7100-52 (3/79)


5

CORNER RECORD (PERPETUATION)

MONUMENT DESCRIBE NEW MONUMENT SET, OR WORK DONE TO PRESERVE EXISTING MONUMENT

Set 2 1/2" Aluminum Cap on 2 1/2"X30" pipe 25" in ground.

MONUMENT SET/STAMPED



ACCESSORIES DESCRIBE NEW B.T.'s WITNESS OBJECTS ETC. ESTABLISHED, OR WORK DONE TO PRESERVE EXISTING EVIDENCE

8" L.P.Pine, N71⁰E, 35.3', Scribed S1/16 S6 BT
 8" L.P.Pine, S51⁰W, 52.5', Scribed S1/16 S1 BT
 All B.T.'s have sign 54-3 and 54-9 attached. Set polymer post with 54-2a and LSM 130 decal, 3' west of monument. Painted red band around bearing trees. Tagged trees w/L.S. 980 washer.

Work Done By E.W. Graves Title Surveyor Date 8/81 State Registration No. ORLS 980
 or Agency
PLAT PREPARED OR
 Certified Cor. Record Prepared? Yes No Filed At Klamath Co. SURVEYOR'S OFFICE Date

REMARKS

Witnesses to the above corner: E.W. Graves
 D.W. Graves

Index File No. T. S., R. E., W.M. Tract or Surv. No. Cor.

Index _____
File No. _____

CORNER RECORD (SEARCH) Tract or Survey No. _____
(Ref. FSM 7151.4)

T 25 S. R. 8 E. R.D. CRESCENT County KLAMATH Cor. No. E-1
Merid. WILLAMETTE N.F. DESCHUTES State OREGON

SEE: E-25

T 255 R7E

BE Set

E-01

USDA-FOREST SERVICE

Index

File No. E-5

CORNER RECORD (SEARCH)

(Ref. FSM 7151.4)

Tract or

Survey No. 1-2

Cor.

No. 0555

T 255 R. 8E

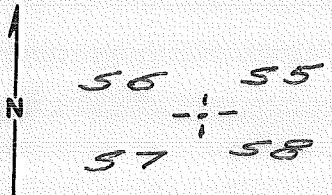
R.D. Crescent County Klamath

Merid. Willanette

N.F. Deschutes State Oregon

Corner
Secs. 5-6-7-8

CORNER DIAGRAM



DESCRIBE CORNER MONUMENT FOUND

Find, steel fence post. Has been held as corner on prior surveys. Accepted same as corner position.

DESCRIBE BEARING TREES OR OTHER OFFICIAL ACCESSORIES FOUND

15" LP brs, N6 1/2° W 56.7' (Cor. 19. 87)
 11" LP brs, N6 1/2° E 33.8' "
 D&D LP brs, S57° E 31.0' "
 D&D LP brs, S64 1/2° W 48.1' "

PHOTO IDENTIFICATION DATA

Photo No. _____

Filed At. _____

Object Ident. _____

Ident. By _____

Signatures

PLANE COORDINATE POSITION DATA

State _____ Zone _____

X _____

Y _____

Estab. By _____

Agency

DESCRIBE CORNER LOCATION RELATIVE TO NEAR-BY FEATURES, ALSO HOW TO REACH CORNER

From Rd, 940; South on 5825 1.0 mi.; thence S80°W 1660' to corner.

Signature

A. Collins

Title

LS

Division

Headquarters

Date

6/92

FS-7100-52 (3/68)

CORNER RECORD (PERPETUATION)

MONUMENT: DESCRIBE NEW MONUMENT SET, OR WORK DONE TO PRESERVE EXISTING MONUMENT

Set ACAP PILING 3"
2 1/2" x 30"

Cap marked

T255 R8E

561.55

571.58

1998

LS1020

9

ACCESSORIES : DESCRIBE NEW BT^{1/2} WITNESS OBJECTS ETC. ESTABLISHED, OR WORK DONE TO PRESERVE EXISTING EVIDENCE

6" LP brs. N 45° W 51.5' MKD, X BT

5" LP brs. N 2° E 24.3' MKD, X BT

9" LP brs. N 89° E 34.6' MKD. T255 R8E S5 BT

9" LP brs. S 46° E 34.3' MKD. T255 R8E S8 BT

10

Work Done By J. Colvin Title LS

Date 6/92

State Registration No.
or Agency

ORPLS 1020

Certified Cor. Record Prepared? (Yes)

No

Filed At

Namath Co. Surveyor Date 7/92

11

REMARKS

12

Index File No. E-5 T. 255 R. 8E

M. Will.

Tract or Surv. No. 1-2

Cor. 055513

USDA-FOREST SERVICE

Index

File No. E-7

CORNER RECORD (SEARCH)

(Ref. FSM 7151.4)

Tract or

Survey No. 1-2

Cor.

No. 0755

T 255 R. BE

R.D. Crescent

County Klamath

1/4 Cor.

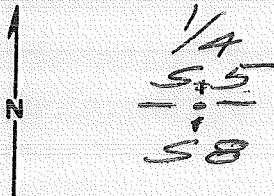
Merid. Willamette

N.F. Deschutes

State Oregon

Secs. 5-8

CORNER DIAGRAM



DESCRIBE CORNER MONUMENT FOUND

1 3/4" x 30" iron bolt

No original evidence found.

DESCRIBE BEARING TREES OR OTHER OFFICIAL ACCESSORIES FOUND

PHOTO IDENTIFICATION DATA

Photo No. _____

Filed At. _____

Object Ident. _____

Ident. By _____

Signature

PLANE COORDINATE POSITION DATA

State _____ Zone _____

X _____

Y _____

Estab. By _____

Agency

DESCRIBE CORNER LOCATION RELATIVE TO NEAR-BY FEATURES, ALSO HOW TO REACH CORNER

From Rd. 940. South on 5825 .55 mi.; East on rock surface rd, .1 mi.; South on cinder rd, .5 mi. Corner is South 150° E on South facing slope.

Signature

J. Collins

Title

LS

Division

Headquarters

Date

6/92

FS-7100-52 (3/68)

CORNER RECORD (PERPETUATION)

MONUMENT: DESCRIBE NEW MONUMENT SET, OR WORK DONE TO PRESERVE EXISTING MONUMENT

Set ACAP 175119 3"
2 1/2" x 30"

Cap marked

7255 R8E

1 55

4 58

1992

LS 1020

9

ACCESSORIES : DESCRIBE NEW BT'S WITNESS OBJECTS ETC. ESTABLISHED, OR WORK DONE TO PRESERVE EXISTING EVIDENCE

7" LP b/s. N64°W 22.4' MKD. 1/4 55 BT
12" LP b/s. N24°E 45.8' MKD. 1/4 55 BT
7" LP b/s. S54°E 11.2' MKD. 1/4 58 BT
9" LP b/s. S20°W 22.1' MKD. 1/4 58 BT

10

Work Done By J. Cobin

Title LS

Date 6/92

State Registration No.
or Agency ORPLS 1020

Certified Cor-Record Prepared? Yes

No

Filed At: Klamath Co., Siskiyou

Date 7/92

11

REMARKS

12

Index File No. E-7 T. 255 R. 8E

M. W-11

Tract or Surv. No. 1-2

Cor. 0755

USDA-FOREST SERVICE

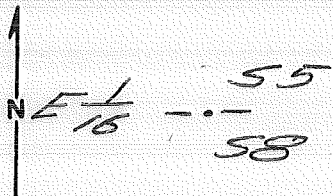
Index
File No. E-8

CORNER RECORD (SEARCH)
(Ref. FSM 7151.4)

Tract or
Survey No. 1-2 Cor.
No. 0855

T 255 R. 8E R.D. Crescent County Klamath E 116 Cor.
Merid. Willamette N.F. Deschutes State Oregon Sas. 5-8

CORNER DIAGRAM



DESCRIBE CORNER MONUMENT FOUND

58" x 24" iron rod.

DESCRIBE BEARING TREES OR OTHER OFFICIAL ACCESSORIES FOUND

PHOTO IDENTIFICATION DATA

Photo No. _____
Filed At. _____
Object Ident. _____
Ident. By _____
Signature

PLANE COORDINATE POSITION DATA

State _____ Zone _____
X _____
Y _____
Estab. By _____
Agency

DESCRIBE CORNER LOCATION RELATIVE TO NEAR-BY FEATURES, ALSO HOW TO REACH CORNER

From Rd. 940; South on 5825 .55 mi.; East on
rock surface rd. .45 mi. to bridge across
L.D. River; East .05 mi. to dirt rd. South;
South on dirt rd. .45 mi. Corner brs, S87°W
165!

Signature

Title

Division

Headquarters

Date

FS-7100-52 (3/68)

CORNER RECORD (PERPETUATION)

MONUMENT: DESCRIBE NEW MONUMENT SET, OR WORK DONE TO PRESERVE EXISTING MONUMENT

Set ACAP rising 4"
2 1/2" x 30"

Cap marked

E 1/16 - 55
58

1992

LS 1020

ACCESSORIES : DESCRIBE NEW BT'S WITNESS OBJECTS ETC. ESTABLISHED, OR WORK DONE TO PRESERVE EXISTING EVIDENCE

4" PP b/s. S30°W 26.8' MKD. X BT

9" PP b/s. N84°E 37.5' MKD. E 1/16 55 BT

10

Work Done By

J. Collins

Title

LS

Date

6/92

State Registration No.

or Agency

ORPLS 1020

Certified Cor. Record Prepared?

Yes

No

Filed At

Hamilton Co. Surveyor

Date

7/92

11

REMARKS

Index File No.

E-8 T. 25S R. 8E

M. N. H.

Tract or Surv. No. *1-2*

Cor. *0555*

12

13

USDA-FOREST SERVICE

Index

File No. E-9

CORNER RECORD (SEARCH)

(Ref. FSM 7151.4)

Tract or Survey No. 1-2

Cor. No. 0955

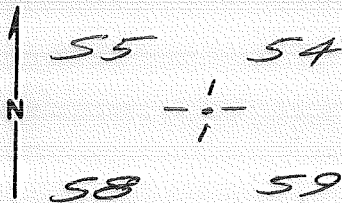
T 255 R. 8E

R.D. Crescent County Klamath Cor. Secs.

Merid Willamette

N.F. Dechutes State Oregon 4-5-8-9

CORNER DIAGRAM



DESCRIBE CORNER MONUMENT FOUND

5/8" x 24" Iron rod

DESCRIBE BEARING TREES OR OTHER OFFICIAL ACCESSORIES FOUND

35" PP brs. N83°W 15.3' (orig. BT)

(Record N80°W 221ks)

PHOTO IDENTIFICATION DATA

Photo No. _____

Filed At. _____

Object Ident. _____

Ident. By _____

Signature

PLANE COORDINATE POSITION DATA

State _____ Zone _____

X _____

Y _____

Estab. By _____

Agency

Signature

Title

Division

Headquarters

Date

FS-7100-52 (3/68)

CORNER RECORD (PERPETUATION)

MONUMENT: DESCRIBE NEW MONUMENT SET, OR WORK DONE TO PRESERVE EXISTING MONUMENT

*Set ACAP using 4"
2 1/2" x 30"*

*Cap marked
T255 RBE
55154
58159
1992
LS1020*

ACCESSORIES : DESCRIBE NEW BT^s WITNESS OBJECTS ETC. ESTABLISHED, OR WORK DONE TO PRESERVE EXISTING EVIDENCE

*9" PP bts. N44°W 49.8' MKD, T255RBE 55 BT
15" PP bts. S77°E 34.6' MKD, T255RBE 59 BT
12" PP bts. S24°E 57.9' MKD, T255RBE 59 BT*

Work Done By *J. Colson* Title *LS* Date *6/92* State Registration No. *ORPLS 1020*
or Agency

Certified Cor. Record Prepared? Yes No

Filed At: *Klamath Co. Surveyor* Date *7/92*

REMARKS

Index File No. *E-9 T.255 R. 8E*

M. Will.

Tract or Surv. No. *1-2*

Cor. *0255*

Index
File No. _____

CORNER RECORD (SEARCH)

Tract or
Survey No. _____

Cor.
No. E-11

T 5 R. 8E

R.D. Crescent

County Klamath

1/4 Cor

Merid. Will

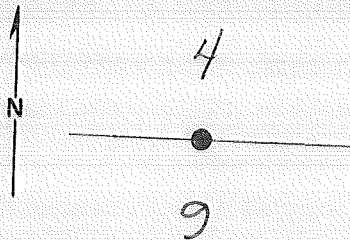
N.F. Deschutes

State Oregon

CORNER DIAGRAM

DESCRIBE CORNER MONUMENT FOUND

7-27-1868



DESCRIBE BEARING TREES OR OTHER OFFICIAL ACCESSORIES FOUND

2 Original BT Stumps. Fitting record calls
32" Pine stump bears north 80 lks mkd BT
38" Pine stump bears 570°W 59 lks mkd BT

PHOTO IDENTIFICATION DATA

Photo No. _____

Filed At. _____

Object Ident. _____

Ident. By _____

Signature

PLANE COORDINATE POSITION DATA

State _____ Zone _____

X _____

Y _____

Estab. By _____

Agency

Signature

Title

Division

Headquarters

Date

B. BAGGETT & D. GRIFFITH


10/31/68

7100-52

REV. 65 5

CORNER RECORD (PERPETUATION)

MONUMENT DESCRIBE NEW MONUMENT SET, OR WORK DONE TO PRESERVE EXISTING MONUMENT



9

ACCESSORIES : DESCRIBE NEW BT'S WITNESS OBJECTS ETC. ESTABLISHED, OR WORK DONE TO PRESERVE EXISTING EVIDENCE

A 7" PINE BEARS S40°W, 40 IKS, MKD 1/4 S9 BT

A 8" PINE BEARS N60°W, 20³ IKS MKD 1/4 S4 BT

MEASUREMENTS ARE TO THE CENTER OF THE NEW BT'S & TO THE FACE OF THE SCRIBING BLAZE ON THE ORIGINAL BT STUMPS

BEARINGS TAKEN WITH COMPASS USING 20° EAST DECL. FOR CORRECTION

10

Work Done By _____ Title _____ Date _____ State Registration No. or Agency _____

Certified Cor. Record Prepared ? Yes No Filed At: _____ Date _____

11

REMARKS

Index File No.

T 255. R. 8 E. M.

Tract or Surv. No.

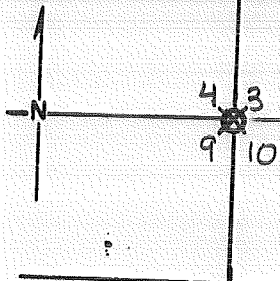
Cor. E-11¹²/₃

Index
File No. 1355

CORNER RECORD (SEARCH) Contract or
(Ref. FSM 7151.4) Survey No. _____

T 2S S. R. 8 E. R.D. CRESCENT County KLAMATH NW Cor. No. E-13
Merid. Willamette N.F. Deschutes State Oregon Section 10 Cor. of _____

CORNER DIAGRAM per Legend



DESCRIBE CORNER MONUMENT FOUND

END 5/8" IRON ROD - CRUISER POST

DESCRIBE BEARING TREES OR OTHER OFFICIAL ACCESSORIES FOUND

40" PINE SCRIBED ROE S

18" PINE BT SUBSCRIPTION

23" PINE - FAINT SCRIBING ("B")

AREA HAS BEEN TRAVERSED INTO IN THE PAST.
DESCRIBE CORNER LOCATION RELATIVE TO NEAR-BY FEATURES, ALSO HOW TO REACH CORNER

PHOTO IDENTIFICATION DATA

Photo No. _____
Filed At. _____
Object Ident. _____
Ident. By _____
Signature

CORNER LEGEND:

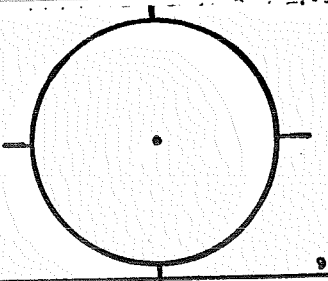
FS or Unverified
Contr. Other

○ ◊ Searched For/Not Found
⊗ ⊗ Evidence Found/Accept.
● ◆ Permanent Mon. Set/Pd.

Searched By: JACKIE PERCIVAL S.A. Title _____ Division SO Headquarters BEND Date 9-81

CORNER RECORD (PERPETUATION)

MONUMENT STAMPED



MONUMENT: DESCRIBE NEW MONUMENT SET, OR WORK DONE TO PRESERVE EXISTING MONUMENT

Three horizontal lines for describing the monument work.

ACCESSORIES: DESCRIBE NEW BT'S WITNESS OBJECTS ETC. ESTABLISHED, OR WORK DONE TO PRESERVE EXISTING EVIDENCE

Five horizontal lines for describing accessories.

Work Done By _____ Title _____ Date _____ State Registration No. or Agency _____

Plat of _____ Cor. Record Prepared? Yes No Filed At: _____ Co. Surveyor's Office Date _____

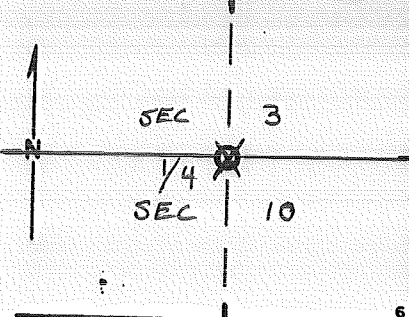
History of Surveys, G.L.O., etc. GEORGE COOK SET THE #5 S.R. IN 1970 AND SAID HE FOUND THREE BTS: SEC. 3-10" P. PINE @ 8¹³ FT
" 9-6" L.P. PINE @ 1³³ FT
" 10-6" " " @ 8²⁰ FT

Index File No. T. S., R. E., W.M. Contract or Surv. No. Cor. E-13

1355

Index File No. 1555 CORNER RECORD (SEARCH) Contract or Survey N^o. _____ Cor. No. E-15
 T 25 S. R. 8 E. R.D. CRESCENT County KLAMATH Section 3/4 Cor. of _____
 Merid. Willamette N.F. Deschutes State Oregon Section 10

CORNER DIAGRAM per legend



DESCRIBE CORNER MONUMENT FOUND

#5 SR (FND 9-22-82) STEVE CHAMBERLAIN

DESCRIBE BEARING TREES OR OTHER OFFICIAL ACCESSORIES FOUND

NW BT 36" STUMP W/BT SCRIBE
 OTHER BT APPARENTLY LOGGED,
 WELL BLAZED LINE INTO CORNER

PHOTO IDENTIFICATION DATA

Photo No. _____
 Filed At. _____
 Object Ident. _____
 Ident. By _____
 Signature _____

DESCRIBE CORNER LOCATION RELATIVE TO NEAR-BY FEATURES, ALSO HOW TO REACH CORNER

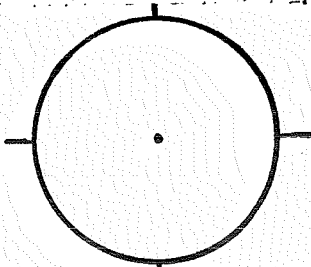
- CORNER LEGEND:
- FS or Unverified
 - Constr. Other
 - Searched For/Not Found
 - ◇ Searched For/Not Found
 - ⊗ Evidence Found/Accept.
 - ⊗ Evidence Found/Accept.
 - Permanent Mon. Set/Fd.
 - ◆ Permanent Mon. Set/Fd.

Searched By: GENE SKINNER Title S.A. Division SO Headquarters BEND Date 9-81

CORNER RECORD (PERPETUATION)

MONUMENT : DESCRIBE NEW MONUMENT SET, OR WORK DONE TO PRESERVE EXISTING MONUMENT

MONUMENT STAMPED



ACCESSORIES : DESCRIBE NEW BT'S WITNESS OBJECTS ETC. ESTABLISHED, OR WORK DONE TO PRESERVE EXISTING EVIDENCE

9

10

Work Done By _____ Title _____ Date _____ State Registration No. or Agency _____

Plat or Cor. Record Prepared ? Yes No Filed At. Co. Surveyor's Office Date

11

History of Surveys, G.L.O., etc.

Four horizontal lines for writing the history of surveys.

Index File No. T. S., R. E., W.M. Contract or Surv. No. Cor.

1555

E-15

12

13

USDA-FOREST SERVICE

Index File No. 1755

CORNER RECORD (SEARCH)

(Ref. FSM 7151.4)

Tract or Survey No. _____

Cor. No. E-17

T 25 S. R. 8 E.

R.D. CRESCENT

County KLAHATH

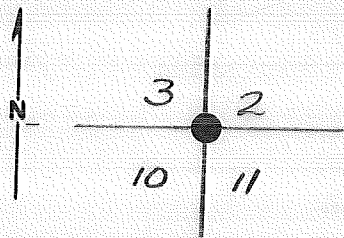
SE COR SEC 3

Merid. WILLAMETTE

N.F. DESCHUTES

State OREGON

CORNER DIAGRAM



DESCRIBE CORNER MONUMENT FOUND

SF/FN

(2 SQUARED-UP POSTS ON GROUND)

DESCRIBE BEARING TREES OR OTHER OFFICIAL ACCESSORIES FOUND

BT#4 - STUMP WITH PROPER BLAZES/SCRIBING.

BT#1 - BLOWDOWN WITH PROPER BLAZES/SCRIBING (N20W @ 34FT)
BT#3 - TREE WITH PROPER BLAZES/SCRIBING (S37E @ 25.5')

(DISTANCES/BEARINGS SEEM TO INDICATE ERROR IN ORIG. NOTES)

DESCRIBE CORNER LOCATION RELATIVE TO NEAR-BY FEATURES, ALSO HOW TO REACH CORNER

PHOTO IDENTIFICATION DATA

Photo No. _____
 Filed At. _____
 Object Ident. _____
 Ident. By _____
 Signature _____

PLANE COORDINATE POSITION DATA

State _____ Zone _____
 X _____
 Y _____
 Estob. By _____
 Agency _____

Signature W.F. STEERS

Title SURVEYOR

Division _____

Headquarters GTC

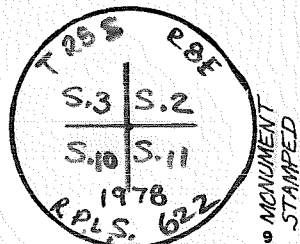
Date 1978

D-7100-52 (10/78)

CORNER RECORD (PERPETUATION)

MONUMENT: DESCRIBE NEW MONUMENT SET, OR WORK DONE TO PRESERVE EXISTING MONUMENT

I RESET THE CORNER USING DIST/BRNG FROM BT # 4,
AND BRNG. FROM BT # 1, SET 30" STEEL PIPE WITH
BRASS CAP 24" INTO GROUND AND MARKED IT...



ACCESSORIES DESCRIBE NEW BT'S WITNESS OBJECTS ETC. ESTABLISHED, OR WORK DONE TO PRESERVE EXISTING EVIDENCE

NEW BTs

A LP	16 ins. dia, brs.	N 73° E	263 FT mkd.	✓
A PP	4 ins. dia, brs.	N 21° W	602 FT mkd.	✓
A PP	10 ins. dia, brs.	S 22° W	456 FT mkd.	✓
OLD BT A	ins. dia, brs.	S 37° E	255 FT mkd.	✓

MEASUREMENTS TAKEN TO A #5 NAIL AT THE BASE OF THE BEAKS USING
A STAFF COMPASS WITH A DECL. OF 20° E.

10

Work Done By WF SIEBERS Title SURVEYOR Date _____ State Registration No. RPLS 622
or Agency _____

Certified Cor. Record Prepared? Yes No Filed At. _____ Date _____ 11

CARD REC'D FROM REMARKS D-2 4/82

(9/82) - BCSP OKAY
BTs AS ABOVE
STEVE CHAMBERLAIN · S.T.

Index File No. 1755 T. S., R. E., W.M. Tract or Surv. No. _____ Cor. E-17

12

13

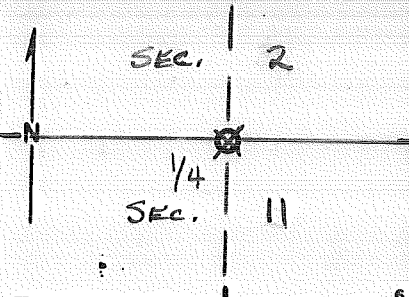
Index File No. 1955

CORNER RECORD (SEARCH) Contract or Survey No.
(Ref. FSM 7151.4)

Cor. No. E-19

T 25 S. R. 8 E. R.D. CRESCENT County KLAWATH S/4 Cor. of
Merid. Willamette N.F. Deschutes State Oregon Section 2

CORNER DIAGRAM per legend



DESCRIBE CORNER MONUMENT FOUND

WOOD POST 2"X2" FALLEN - DOWN AND
ROTTING - SCRIBING - VISIBLE - 1/4 S, S 11

DESCRIBE BEARING TREES OR OTHER OFFICIAL ACCESSORIES FOUND

ROTTEN LOGS IN LOCATION OF NW BT.
GILCHRIST LOCATION POSTER

PHOTO IDENTIFICATION DATA

Photo No.
Filed At.
Object Ident.
Ident. By
Signature

DESCRIBE CORNER LOCATION RELATIVE TO NEAR-BY FEATURES, ALSO HOW TO REACH CORNER

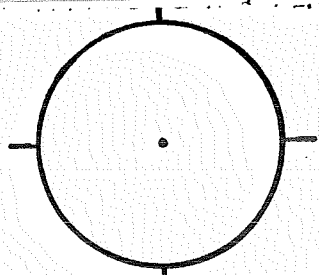
CORNER LEGEND:

- FS or Contr. Unverified Other
- ◊ Searched For/Not Found
- ⊗ ⊗ Evidence Found/Accept.
- ◆ Permanent Mon. Set/Fd.

Searched By: ROSS TAYLOR Title LSIT Division SO Headquarters BEND Date 9-7-82

CORNER RECORD (PERPETUATION)

MONUMENT STAMPED



MONUMENT: DESCRIBE NEW MONUMENT SET, OR WORK DONE TO PRESERVE EXISTING MONUMENT

Four horizontal lines for describing the monument.

ACCESSORIES: DESCRIBE NEW BT'S WITNESS OBJECTS ETC. ESTABLISHED, OR WORK DONE TO PRESERVE EXISTING EVIDENCE

Five horizontal lines for describing accessories.

Work Done By _____ Title _____ Date _____ State Registration No. _____
or Agency _____
Plat or Certified Cor. Record Prepared? Yes No Filed At: Co. Surveyor's Office Date

History of Surveys, G.L.O., etc.


Index File No. 1955 T. S., R. E., W.M. Contract or Surv. No. Cor. E-19

LAND CORNER RECORD

E-21 5680-2

1. T25S R 8E No. E-21 Cor. Sec. Mer. W State Oregon N. F. Deschutes Dist. Crescent

2. Corner Status



3. Original Description _____ Vol. _____ Page _____ Where Recorded _____

4. Description of Corners: Section corner common to Sections 1, 2, 11 and 12
 Original notes: "Set post for corner 1, 2, 11 and 12 from which:
 (1) A pine, 17 in. diam., bears N10°W, 87 lks. dist.
 (2) " " , 12 " " , " N30°E, 109 " " .
 (3) " " , 7 " " , " S70°E, 87 " " . (cont. below)

5. Investigation Notes:
 (4) " " , 8 " " , " S45°W, 16 " " .

7. Photo Identification

Photo No. _____
 Ident. By: _____

8. Plane Coordinate Position Data

State _____ Zone _____
 X _____
 Y _____
 Estab. By _____
 Field Book No. _____
 Where Filed _____

9. Evaluation

Authentic _____
 Needs Verif. _____ Monument
 Re-estab. _____ Survey _____
 Land Status _____

COR. VISITED 1980
 1st Good Shape
 (SEE BACK)

6. Signed Wm. Steers Title Land Surveyor Date 1965

PERPETUATION RECORD

10. Monument: At the corner I found bearing tree number 2 to be in good condition, numbers 1, 3 and 4 are not in evidence. I located the corner and blazed and scribed three new bearing trees. I monumented the corner with a 2 inch galvanized iron pipe w/brass cap, 30 inches long set 24 inches into the ground and marked it:

T25S R8E

~~11. Accessories:~~

S2	S1
S11	S12

From which:

Reg. No. 622

(2) A ponderosa pine 32 inches, bears N25°30'E, a distance of 72.5 feet to a 60d nail in the base of the tree. (ORIGINAL BT)

A lodgepole pine, 13 inches in diameter, scribed T25SR8ES2BT, bears N10°W, a distance of 10.9 feet to a 60d nail in the base of the tree.

(cont. #14 below)

12. Set By Wm. Stöers Title Land Surveyor
 License ORE 622 Agency Gil. Tbr. Co. Date 1965

13. Recorded By _____ Volume _____ Page _____
 (Agency)

 (Date) (City) (County) (State)

14. Remarks: #10 cont.

A ponderosa pine, 8 inches in diameter, scribed T25SR8ES11B_t, bears S24°W, a distance of 43.8 feet to a 60d nail in the base of the tree.

A lodgepole pine, 8 inches in diameter, scribed T25SR8ES12BT, bears S17°E, a distance of 13.5 feet to a 60d nail in the base of the tree.

REVISITED: 9-7-82 By ROSS TAYLOR-LSIT, FOUND CORNER MONUMENT AND BTs AS STATED ABOVE. ALSO ORIGINAL WOOD POST NEXT TO B.C.

USDA-FOREST SERVICE

Index

File No. _____

T. 25 S. R. 8

E. R. D. Crescent

CORNER RECORD (SEARCH)

(Ref. FSM 7151.4)

Tract or Survey No. _____

Cor. No. E-22

Merid. WILLAMETTE

N. F. DESCHUTES

County Klamath

W1/16

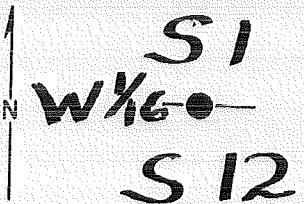
Cor. of SEC. 1

State OREGON

Cor. of SEC. _____

CORNER DIAGRAM PER LEGEND

DESCRIBE CORNER MONUMENT FOUND



Nothing found

DESCRIBE BEARING TREES OR OTHER OFFICIAL ACCESSORIES FOUND

None

PHOTO IDENTIFICATION DATA

Photo No. _____

Filed At. _____

Object Ident. _____

Ident. By _____

Signature

DESCRIBE CORNER LOCATION RELATIVE TO NEAR-BY FEATURES, ALSO HOW TO REACH CORNER

Take Hwy 97, 2½ miles south from Crescent. Take spur road, 1000 feet west. Corner falls 100 feet south of road.

Corner Legend:

Searched for/Not Found

Evidence Found/Accept

Permanent Monument

Signature

Edgar W. Graves

Title
Surveyor

Division
ORLS 980

Headquarters
Bend

Date
8/81

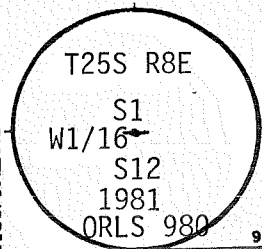
D-7100-52 (3/79)

CORNER RECORD (PERPETUATION)

MONUMENT DESCRIBE NEW MONUMENT SET, OR WORK DONE TO PRESERVE EXISTING MONUMENT

Set 2½" Aluminum Cap on 2½"X30" Aluminum pipe 26" in ground

MONUMENT SET/STAMPED



ACCESSORIES DESCRIBE NEW BT'S WITNESS OBJECTS ETC. ESTABLISHED, OR WORK DONE TO PRESERVE EXISTING EVIDENCE

8" L.P.Pine, N28½°W, 41.0', Scribed W1/16 S1 BT
 8" L.P.Pine, S30½°W, 71.4', Scribed W1/16 S12 BT
 All B.T.'s have sign 54-3 and 54-9 attached. Set polymer post with 54-2a and LSM 130 decal, 2½' North and East of monument. Painted red band around bearing trees. Tagged trees w/L.S. 980 washer.

10

Work Done By E.W. Graves Title Surveyor Date 8/81 State Registration No. ORLS 980
 or Agency
PLAT PREPARED OR
 Certified Cor. Record Prepared? Yes No Filed At: Klamath **Co. SURVEYOR'S OFFICE** Date

11

REMARKS

Witnesses to the above corner: E.W. Graves
 D.W. Graves

12

Index File No. T. S., R. E., W. M. Tract or Surv. No. Cor. 13

USDA-FOREST SERVICE

Index

File No. 5523

T. 25 S. R. 8

E. R. D. Crescent

CORNER RECORD (SEARCH)

(Ref. FSM 7151.4)

Tract or Survey No. _____

Cor. No. E-23

Merid. WILLAMETTE

N. F. DESCHUTES

County Klamath

S1/4

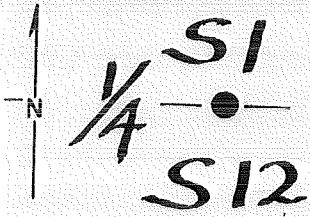
Cor. of Sec. 1

State OREGON

Cor. of Sec. _____

CORNER DIAGRAM PER LEGEND

DESCRIBE CORNER MONUMENT FOUND



Nothing found

DESCRIBE BEARING TREES OR OTHER OFFICIAL ACCESSORIES FOUND

None

PHOTO IDENTIFICATION DATA

Photo No. _____

Filed At. _____

Object Ident. _____

Ident. By _____

Signature

DESCRIBE CORNER LOCATION RELATIVE TO NEAR-BY FEATURES, ALSO HOW TO REACH CORNER

Take Hwy. 97, 2½ miles south from Crescent. Then walk 400 feet east to corner.

Corner Legend:

Searched for/Not Found

Evidence Found/Accept

Permanent Monument

Signature

Edgar W. Graves

Title

Surveyor

Division

ORLS 980

Headquarters

Bend

Date

8/81

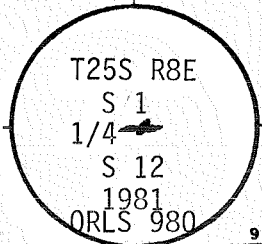
D-7100-52 (3/79)

CORNER RECORD (PERPETUATION)

MONUMENT DESCRIBE NEW MONUMENT SET, OR WORK DONE TO PRESERVE EXISTING MONUMENT

Set 2½" Aluminum cap on 2½"X30" Aluminum pipe 25" in ground.

MONUMENT SET/STAMPED



9

ACCESSORIES DESCRIBE NEW BT'S WITNESS OBJECTS ETC. ESTABLISHED, OR WORK DONE TO PRESERVE EXISTING EVIDENCE

6" L.P.Pine, N31°W, 16.3', Scribed 1/4 S1 BT
 5" L.P.Pine, S45½°W, 22.9', Scribed 1/4 S12 BT
 All B.T.'s have sign 54-3 and 54-4 attached. Set polymer post with 54-2a and LSM 130 decal, 2' north of monument. Painted red band around bearing trees. Tagged trees w/L.S. 980 washer.

10

Work Done By E.W. Graves Title Surveyor Date 8/80 State Registration No. or Agency ORLS 980
PLAT PREPARED OR
 Certified Cor. Record Prepared? Yes No Filed At: Klamath **Co. SURVEYOR'S OFFICE** Date _____

11

REMARKS

Witnesses to the above corner: E.W. Graves
 D.W. Graves

Revisited by T. Miller 5/86

12

Index File No T. S., R. E., W. M. Tract or Surv. No. Cor. 13

USDA-FOREST SERVICE

Index

File No. _____

CORNER RECORD (SEARCH)

(Ref. FSM 7151.4)

Tract or

Survey No. _____

Cor.

No. E-24

T. 25 S. R. 8

E. R.D. Crescent

County

Klamath

E1/16

COR. of SEC. 1

Merid. WILLAMETTE

N.F. DESCHUTES

State

OREGON

COR. of SEC.

CORNER DIAGRAM PER LEGEND

DESCRIBE CORNER MONUMENT FOUND

None

DESCRIBE BEARING TREES OR OTHER OFFICIAL ACCESSORIES FOUND

None

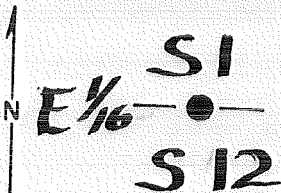


PHOTO IDENTIFICATION DATA

Photo No. _____

Filed At. _____

Object Ident. _____

Ident. By _____

Signature

DESCRIBE CORNER LOCATION RELATIVE TO NEAR-BY FEATURES, ALSO HOW TO REACH CORNER

Take F.S. Rd. 257, 2000 feet east from Hwy 97. Then walk 250 feet south to corner.

Corner Legend:

Searched for/Not Found

Evidence Found/Accept.

Permanent Monument

Signature

Edgar W. Graves

Title

Surveyor

Division

ORLS 980

Headquarters

Bend

Date

8/81

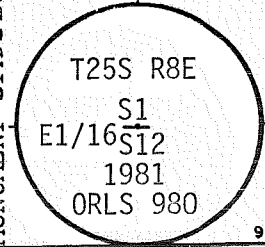
D-7100-52 (3/79)

CORNER RECORD (PERPETUATION)

MONUMENT DESCRIBE NEW MONUMENT SET, OR WORK DONE TO PRESERVE EXISTING MONUMENT

Set 2 1/2" Aluminum Cap on 2 1/2" X 30" Aluminum pipe 27" in ground.

MONUMENT STAFFED



ACCESSORIES DESCRIBE NEW B.T.'s WITNESS OBJECTS ETC. ESTABLISHED, OR WORK DONE TO PRESERVE EXISTING EVIDENCE

7" L.P. Pine, N41 1/2° W, 50.0', Scribed E1/16 S1 BT
6" P. Pine, S57° W, 49.2', Scribed E1/16 S12 BT
All B.T.'s have sign 54-3 and 54-9 attached. Set polymer post with 54-2a and LSM 130 decal, 3' North and East & South of monument. Painted red band around bearing trees. Tagged trees w/L.S. 980 washer.

Work Done By E.W. Graves Title Surveyor Date 8/81 State Registration No. ORLS 980
or Agency
PLAT PREPARED OR
Certified Cor Record Prepared? Yes No Filed At: Klamath Co. SURVEYOR'S OFFICE Date

REMARKS

Witnesses to the above corner: E.W. Graves
D.W. Graves

Revisited By Tom Miller (5/86)

Index File No. T. S., R. E., W.M. Tract or Surv. No. Cor.

CORNER RECORD (SEARCH)

(Ref. FSM 7151.4)

Index File No. _____ Tract or Survey No. _____ Cor. No. E-25
T 25 S. R. 8 E. R.D. CRESCENT County KLAMATH
Merid. WILLAMETTE N.F. DESCHUTES State OREGON

SEE: E-01

T255 R9E

~~BC~~ Set 1980
by
HCH

E-25

USDA-FOREST SERVICE

Index

File No. 0856

T. 25 S. R. 8

Merid. WILLAMETTE

CORNER RECORD (SEARCH)

(Ref. FSM 7151.4)

E. R.D. CRESCENT County KLAMATH
N.F. DESCHUTES State OREGON

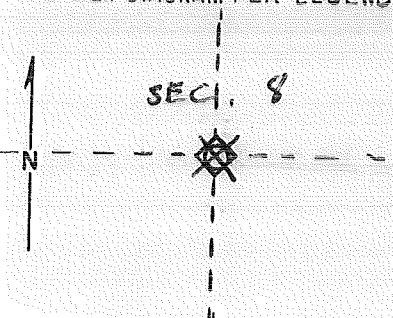
Tract or Survey No. _____

Cor. No. F-08

NE 1/6 COR. of SEC. 8

COR. of SEC. _____

CORNER DIAGRAM PER LEGEND



DESCRIBE CORNER MONUMENT FOUND

1/2" I.P. SET BY GEO. COOK 1970.

DESCRIBE BEARING TREES OR OTHER OFFICIAL ACCESSORIES FOUND

PHOTO IDENTIFICATION DATA

Photo No. _____

Filed At. _____

Object Ident. _____

Ident. By _____

Signature

DESCRIBE CORNER LOCATION RELATIVE TO NEAR-BY FEATURES, ALSO HOW TO REACH CORNER

Corner Legend:

Searched for/Not Found

Evidence Found/Accept.

Permanent Monument

Signature GC

Title PLS

Division _____

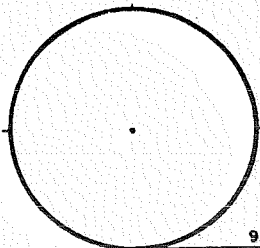
Headquarters _____

Date 1970

D-7100-52 (3/79)

CORNER RECORD (PERPETUATION)

MONUMENT STAFFED



MONUMENT. DESCRIBE NEW MONUMENT SET, OR WORK DONE TO PRESERVE EXISTING MONUMENT

ACCESSORIES DESCRIBE NEW BT'S WITNESS OBJECTS ETC. ESTABLISHED, OR WORK DONE TO PRESERVE EXISTING EVIDENCE

Work Done By _____ Title _____ Date _____ State Registration No. or Agency _____

PLAT PREPARED OR Certified Cor. Record Prepared? Yes No Filed At. Co. SURVEYOR'S OFFICE Date

REMARKS

Index File No 0856 T. 25 S., R. 8 E., W.M. Tract or Surv. No. Cor. F-08

USDA-FOREST SERVICE

Index

File No. 0956

CORNER RECORD (SEARCH)

(Ref. FSM 7.151.4)

Tract or

Survey No.

Cor.

No. F-09

T. 25 S. R. 8

E. R.D. CRESCENT

County

KIAMATH

N/16

COR. of SEC. 8/9

Merid. WILLAMETTE

N.F. DESCHUTES


State

OREGON

COR. of SEC.

CORNER DIAGRAM PER LEGEND

DESCRIBE CORNER MONUMENT FOUND



1/2" I.P. SET BY GEO. COOK 1970

DESCRIBE BEARING TREES OR OTHER OFFICIAL ACCESSORIES FOUND

PHOTO IDENTIFICATION DATA

Photo No. _____

Filed At. _____

Object Ident. _____

Ident. By _____

Signature

DESCRIBE CORNER LOCATION RELATIVE TO NEAR-BY FEATURES, ALSO HOW TO REACH CORNER

Corner Legend:

Searched for/Not Found

Evidence Found/Accept.

Permanent Monument

Signature

G.C.

Title

PLS

Division

Headquarters

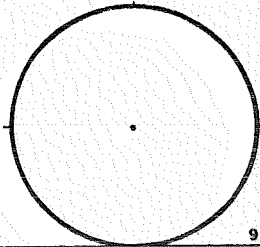
Date

1970-07-10-52 (3/79)

CORNER RECORD (PERPETUATION)

MONUMENT. DESCRIBE NEW MONUMENT SET, OR WORK DONE TO PRESERVE EXISTING MONUMENT

MONUMENT STAMPED



9

ACCESSORIES DESCRIBE NEW BT'S WITNESS OBJECTS ETC. ESTABLISHED, OR WORK DONE TO PRESERVE EXISTING EVIDENCE

10

Work Done By _____ Title _____ Date _____ State Registration No. or Agency _____
PLAT PREPARED OR
 Certified Cor. Record Prepared? Yes No Filed At: **Co. SURVEYOR'S OFFICE** Date _____

11

REMARKS

12

Index File No. **0956** T. **25** S., R. **8** E., W.M. Tract or Surv. No. Cor. **F-07**

13

USDA-FOREST SERVICE

Index
File No. 1656

CORNER RECORD (SEARCH)

(Ref. FSM 7151.4)

T 25 S. R. 8 E. R.D. CRESCENT

County KLAMATH

Tract or
Survey No. _____

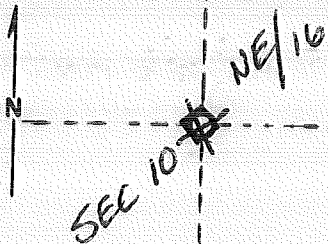
Cor.
No. F-16

Merid. WILLAMETTE N.F. DESCHUTES

State OREGON

NE/16 SEC 10

CORNER DIAGRAM



DESCRIBE CORNER MONUMENT FOUND

SET 1/2" I.P.

DESCRIBE BEARING TREES OR OTHER OFFICIAL ACCESSORIES FOUND

PHOTO IDENTIFICATION DATA

Photo No. _____

Filed At. _____

Object Ident. _____

Ident. By _____

Signature

PLANE COORDINATE POSITION DATA

State _____ Zone _____

X _____

Y _____

Estab. By _____

Agency

Signature

George Cook

Title

PLS

Division

Headquarters

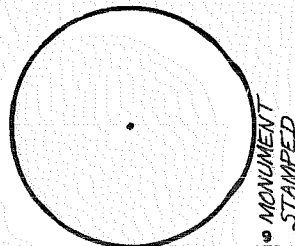
Date

1970

D-7100-52 (10/78)

CORNER RECORD (PERPETUATION)

MONUMENT : DESCRIBE NEW MONUMENT SET, OR WORK DONE TO PRESERVE EXISTING MONUMENT



MONUMENT STAMPED

ACCESSORIES : DESCRIBE NEW BT'S WITNESS OBJECTS ETC. ESTABLISHED, OR WORK DONE TO PRESERVE EXISTING EVIDENCE

10

Work Done By _____ Title _____ Date _____ State Registration No. or Agency _____

Certified Cor. Record Prepared ? Yes No Filed At: _____ Date _____

11

REMARKS

Index File No. T. S., R. E., W.M. Tract or Surv. No. Cor. F-16

1656

T. 25 S., R. 8

E., W.M.

Tract or Surv. No.

Cor. F-16

12

13

USDA-FOREST SERVICE

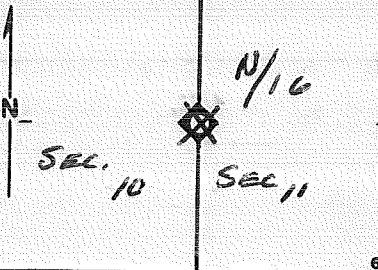
Index
File No. 1756

CORNER RECORD (SEARCH)
(Ref. FSM 7151.4)

Tract or
Survey No. _____
Cor.
No. F-17

T 25 S. R. 8 E. R.D. CRESCENT County KIAMATH
Merid. WILLAMETTE N.F. DESCHUTES State OREGON
N/16 10/11

CORNER DIAGRAM



DESCRIBE CORNER MONUMENT FOUND

SET 1/2" I.P.

DESCRIBE BEARING TREES OR OTHER OFFICIAL ACCESSORIES FOUND

PHOTO IDENTIFICATION DATA

Photo No. _____
Filed At. _____
Object Ident. _____
Ident. By _____
Signature

3

DESCRIBE CORNER LOCATION RELATIVE TO NEAR-BY FEATURES, ALSO HOW TO REACH CORNER

PLANE COORDINATE POSITION DATA

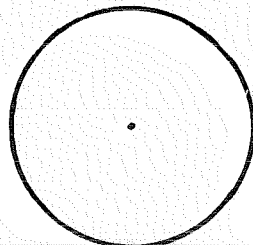
State _____ Zone _____
X _____
Y _____
Estab. By _____
Agency

Signature George Cook Title PLS Division _____ Headquarters _____ Date 1970
D-7100-52 (10/78)

1
2
3
4
5

CORNER RECORD (PERPETUATION)

MONUMENT: DESCRIBE NEW MONUMENT SET, OR WORK DONE TO PRESERVE EXISTING MONUMENT



MONUMENT
STAMPED

ACCESSORIES: DESCRIBE NEW BT'S WITNESS OBJECTS ETC. ESTABLISHED, OR WORK DONE TO PRESERVE EXISTING EVIDENCE

10

Work Done By _____ Title _____ Date _____ State Registration No. or Agency _____

Certified Cor. Record Prepared? Yes No Filed At: _____ Date _____

11

REMARKS

12

Index File No. 1756 T. 25 S., R. 8 E., W.M. Tract or Surv. No. Cor. F-17

13

USDA-FOREST SERVICE

Index

File No. _____

CORNER RECORD (SEARCH)

(Ref. FSM 7151.4)

Tract or

Survey No. _____

Cor. F-22
No. _____

T. 25 S. R. 8 E.

R.D. Crescent

County

Klamath

NW1/16

COR. of SEC. 12

Merid. WILLAMETTE

N.F. DESCHUTES

State

OREGON

COR. of SEC. _____

CORNER DIAGRAM PER LEGEND

DESCRIBE CORNER MONUMENT FOUND

None

DESCRIBE BEARING TREES OR OTHER OFFICIAL ACCESSORIES FOUND

None

PHOTO IDENTIFICATION DATA

Photo No. _____

Filed At. _____

Object Ident. _____

Ident. By _____

Signature

6

DESCRIBE CORNER LOCATION RELATIVE TO NEAR-BY FEATURES, ALSO HOW TO REACH CORNER

Take F.S. Rd. 257, 0.3 mile west from Hwy 97 to spur road south. Go 1/2 mile south to spur road east. Go 500 feet east, then walk 250 feet south to corner.

3

Corner Legend:

Searched for/Not Found

Evidence Found/Accept.

Permanent Monument

Signature
Edgar W. Graves

Title
Surveyor

Division
ORLS 980


Headquarters
Bend

Date
8/81

D-7100-52 (3/79)

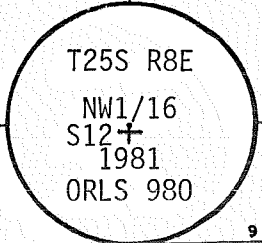
1

5



CORNER RECORD (PERPETUATION)

MONUMENT STARTED



MONUMENT DESCRIBE NEW MONUMENT SET, OR WORK DONE TO PRESERVE EXISTING MONUMENT

Set 2 1/2" Aluminum Cap on 2 1/2"X30" Aluminum pipe 26" in ground.

ACCESSORIES DESCRIBE NEW B.T.'s WITNESS OBJECTS ETC. ESTABLISHED, OR WORK DONE TO PRESERVE EXISTING EVIDENCE

9" P.Pine, N75°E, 67.2', Scribed NW1/16 S12 BT
7" P.Pine, S38°E, 62.4', Scribed NW1/16 S12 BT
All B.T.'s have sign 54-3 and 54-9 attached. Set polymer post with 54-2a and LSM 130 decal, 3' East and South of monument. Painted red band around bearing trees. Tagged trees w/L.S. 980 washer.

Work Done By E.W. Graves Title Surveyor Date 8/81 State Registration No. ORLS 980
or Agency
PLAT PREPARED OR
Certified Cor Record Prepared ? Yes No Filed At: Klamath **Co. SURVEYOR'S OFFICE** Date

REMARKS

Witnesses to the above corner: E.W. Graves
D.W. Graves

Index File No. T. S., R. E., W.M. Tract or Surv. No. Cor.

USDA-FOREST SERVICE

Index

File No.

T. 25 S. R. 8

CORNER RECORD (SEARCH)

(Ref. FSM 7151.4)

E. R.D. Crescent

County

Klamath

Tract or

Survey No.

Cor. F-23

No.

COR. of SEC. 12

Merid. WILLAMETTE

N.F. DESCHUTES

State

OREGON

CN1/16

COR. of SEC.

CORNER DIAGRAM PER LEGEND

DESCRIBE CORNER MONUMENT FOUND

None

DESCRIBE BEARING TREES OR OTHER OFFICIAL ACCESSORIES FOUND

None

PHOTO IDENTIFICATION DATA

Photo No. _____

Filed At. _____

Object Ident. _____

Ident. By _____

Signature

7

DESCRIBE CORNER LOCATION RELATIVE TO NEAR-BY FEATURES, ALSO HOW TO REACH CORNER

Take F.S. Rd. 257 east from Hwy 97 to gas pipe line road.
Go south 0.3 mile, then walk 400 feet west to corner.

Corner Legend:

Searched for/Not Found

Evidence Found/Accept

Permanent Monument

Signature
Edgar W. Graves

Title

Surveyor

Division

ORLS 980

Headquarters

Bend

Date
8/81

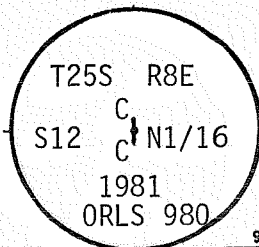
D-7100-52 (3/79)

CORNER RECORD (PERPETUATION)

MONUMENT DESCRIBE NEW MONUMENT SET, OR WORK DONE TO PRESERVE EXISTING MONUMENT

Set 2½" Aluminum Cap on 2½" Aluminum pipe 25" in ground.

MONUMENT SET



ACCESSORIES DESCRIBE NEW B.T.'s WITNESS OBJECTS ETC. ESTABLISHED, OR WORK DONE TO PRESERVE EXISTING EVIDENCE

6" L.P.Pine, N36⁰E, 6.8', Scribed CN1/16 S12 BT
 5" L.P.Pine, S38⁰W, 14.2', Scribed CN1/16 S12 BT
 All B.T.'s have sign 54-3 and 54-9 attached. Set polymer post with 54-2a and
 LSM 130 decal, 3' West of monument. Painted red band around bearing trees.
 Tagged trees w/L.S. 980 washer.

Work Done By E. W. Graves Title Surveyor Date 8/81 State Registration No. ORLS 980
 or Agency
 PLAT PREPARED OR Certified Cor Record Prepared? Yes No Filed At Klamath Co. SURVEYOR'S OFFICE Date

REMARKS

Witnesses to the above corner: E.W. Graves
 D.W. Graves

Index File No. T. S., R. E., W. M. Tract or Surv. No. Cor.

USDA-FOREST SERVICE

Index

File No. _____

CORNER RECORD (SEARCH)

(Ref. FSM 7.151.4)

Tract or Survey No. _____

Cor. No. F-24

T. 25 S. R. 8 E.

R.D. Creschen

County Klamath

NE1/16 Cor. of Sec. 12

Merid. WILLAMETTE

N.F. DESCHUTES

State OREGON

COR. of SEC.

CORNER DIAGRAM PER LEGEND

DESCRIBE CORNER MONUMENT FOUND

None

DESCRIBE BEARING TREES OR OTHER OFFICIAL ACCESSORIES FOUND

None

PHOTO IDENTIFICATION DATA

Photo No. _____

Filed At. _____

Object Ident. _____

Ident. By _____

Signature

DESCRIBE CORNER LOCATION RELATIVE TO NEAR-BY FEATURES, ALSO HOW TO REACH CORNER

Take F.S. Rd. 257, 0.3 miles east from Hwy 97 to spur road south. Take spur 1/4 mile and then walk 400 feet Southeast to corner.

Corner Legend:

Searched for/Not Found

Evidence Found/Accept.

Permanent Monument

Signature

Edgar W. Graves

Title

Surveyor

Division

ORLS 980

Headquarters

Bend

Date

8/81

D-7100-52 (3/79)

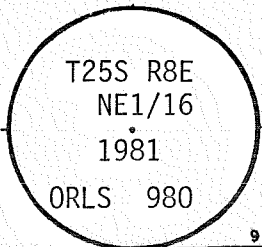


CORNER RECORD (PERPETUATION)

MONUMENT SET/STAMPED

MONUMENT DESCRIBE NEW MONUMENT SET, OR WORK DONE TO PRESERVE EXISTING MONUMENT

Set 2 1/2" Aluminum Cap on 2 1/2" Aluminum Pipe 28" in ground.



9

ACCESSORIES DESCRIBE NEW B.T.'s WITNESS OBJECTS ETC. ESTABLISHED, OR WORK DONE TO PRESERVE EXISTING EVIDENCE

6" L.P.Pine, N86°E, 25.4', Scribed NE 1/16 S12 BT
 8" P.Pine, S50°E, 68.2', Scribed NE 1/16 S12 BT
 All B.T.'s have sign 54-3 and 54-9 attached. Set polymer post with 54-2a and
 LSM 130 decal, 3' West and North of monument. Painted red band around bearing
 trees. Tagged trees w/L.S. 980 washer.

10

Work Done By E.W. Graves Title Surveyor Date 8/81 State Registration No. ORLS 980
 or Agency _____
PLAT PREPARED OR
 Certified Cor. Record Prepared? Yes No Filed At: Klamath Co. SURVEYOR'S OFFICE Date _____

11

REMARKS

Witnesses to the above corner: E.W. Graves
 D.W. Graves

12

Index File No. T. S., R. E., W.M. Tract or Surv. No. Cor. 13

USDA-FOREST SERVICE

Index
File No. _____

CORNER RECORD (SEARCH)
(Ref. FSM 7.151.4)

Tract or
Survey No. _____

Cor.
No. F-25.

T. 25 S. R. 8

E. R. D. Crescent

County

Klamath

N1/16

COR. of SEC. 12

Merid. WILLAMETTE

N.F. DESCHUTES


State

OREGON

COR. of SEC.

CORNER DIAGRAM PER LEGEND

DESCRIBE CORNER MONUMENT FOUND



None

DESCRIBE BEARING TREES OR OTHER OFFICIAL ACCESSORIES FOUND

None

PHOTO IDENTIFICATION DATA

Photo No. _____

Filed At. _____

Object Ident. _____

Ident. By _____

Signature

DESCRIBE CORNER LOCATION RELATIVE TO NEAR-BY FEATURES, ALSO HOW TO REACH CORNER

Take F.S. Rd. 257, 0.6 miles east from Hwy 97 to spur road right. Corner is at SW corner of Intersection.

Corner Legend:

Searched for/Not Found

Evidence Found/Accept

Permanent Monument

Signature

Edgar W. Graves

Title

Surveyor

Division

ORLS 980

Headquarters

Bend

Date

8/81

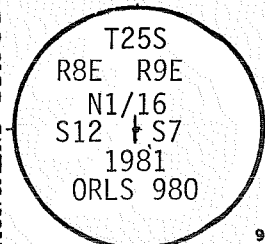
D-7100-52 (3/79)

CORNER RECORD (PERPETUATION)

MONUMENT DESCRIBE NEW MONUMENT SET, OR WORK DONE TO PRESERVE EXISTING MONUMENT

Set 2½" Aluminum Cap on 2½"X30" Aluminum pipe 25" in ground.

MONUMENT SET



9

ACCESSORIES DESCRIBE NEW B.T.'s WITNESS OBJECTS ETC. ESTABLISHED, OR WORK DONE TO PRESERVE EXISTING EVIDENCE

6" L.P.Pine, S65^{OW}, 9.3', Scribed N1/16 S12 BT
 6" L.P.Pine, S70^{OE}, 4.9', Scribed N1/16 S7 BT
 All B.T.'s have sign 54-3 and 54-9 attached. Set polymer post with 54-2a and LSM 130 decal, 3' South of monument. Painted red band around bearing trees. Tagged trees w/L.S. 980 washer.

10

Work Done By E.W. Graves Title Surveyor Date 8/81 State Registration No. ORLS 980
 or Agency
PLAT PREPARED OR
 Certified Cor Record Prepared? Yes No Filed At: Klamath **Co. SURVEYOR'S OFFICE** Date

11

REMARKS

Witnesses to the above corner: E.W. Graves
 D.W. Graves

12

Index File No. T. S., R. E., W.M. Tract or Surv. No. Cor. 13

Index

File No. G 1

CORNER RECORD (SEARCH)

(Ref. FSM 7151.4)

Tract or Survey No. _____

Cor. No. G-01

T 25 S R. 8 E

R.D. Crescent

County Klamath

Merid. Willamette

N.F. Deschutes

State Oregon

CORNER DIAGRAM

DESCRIBE CORNER MONUMENT FOUND

SEE: G 25 725 S R 7 E

DESCRIBE BEARING TREES OR OTHER OFFICIAL ACCESSORIES FOUND



BC

PHOTO IDENTIFICATION DATA

Photo No. _____

Filed At. _____

Object Ident. _____

Ident. By _____

Signature

PLANE COORDINATE POSITION DATA

State _____ Zone _____

X _____

Y _____

Estab. By _____

Agency

Signature

Title

Division

Headquarters

Date

Index

File No. G 1

CORNER RECORD (SEARCH)

(Ref. FSM 7151.4)

Tract or
Survey No. _____

Cor.
No. G-01

T 25 S R. 8 E R.D. Crescent County Klamath

Merid. Willamette N.F. Deschutes State Oregon

CORNER DIAGRAM



BO

DESCRIBE CORNER MONUMENT FOUND

SEE: G 25 T 25 S R 7 E

DESCRIBE BEARING TREES OR OTHER OFFICIAL ACCESSORIES FOUND

PHOTO IDENTIFICATION DATA

Photo No. _____

Filed At. _____

Object Ident. _____

Ident. By _____

Signature

PLANE COORDINATE POSITION DATA

State _____ Zone _____

X _____

Y _____

Estab. By _____

Agency

Signature

Title

Division

Headquarters

Date

7100-52 (3/68)

USDA-FOREST SERVICE

Index
File No. G-5

CORNER RECORD (SEARCH)

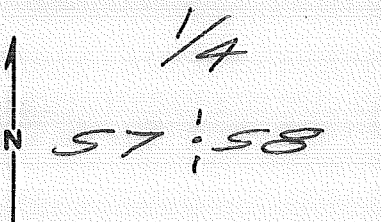
(Ref. FSM 7151.4)

Tract or Survey No. 1-2 Cor. No. 0557

T 255 R. BE R.D. Crescent County Wanath 1/4 Cor. of Secs.

Merid. Willamette N.F. Deschutes State Oregon 7-8-~~1958~~

CORNER DIAGRAM



DESCRIBE CORNER MONUMENT FOUND

5/8" x 24" iron rod

DESCRIBE BEARING TREES OR OTHER OFFICIAL ACCESSORIES FOUND

13" LP brs, N55°W 31.8' standing dead orig. BT

PHOTO IDENTIFICATION DATA

Photo No. _____

Filed At. _____

Object Ident. _____

Ident. By _____

Signature

PLANE COORDINATE POSITION DATA

State _____ Zone _____

X _____

Y _____

Estab. By _____

Agency

DESCRIBE CORNER LOCATION RELATIVE TO NEAR-BY FEATURES, ALSO HOW TO REACH CORNER

From Rd. 940; South on 5825 1.55 mi. Corner brs, N88°W 1140'

Signature
A. Colvin

Title
LS

Division

Headquarters

Date

6/92

FS-7100-52 (3/68)

CORNER RECORD (PERPETUATION)

MONUMENT: DESCRIBE NEW MONUMENT SET, OR WORK DONE TO PRESERVE EXISTING MONUMENT

SGT ACAP RISING 3"
2 1/2" x 30"

Cap marked
T255 RBE
1/4
57-58
1992
LS1020

ACCESSORIES : DESCRIBE NEW BT'S WITNESS OBJECTS ETC. ESTABLISHED, OR WORK DONE TO PRESERVE EXISTING EVIDENCE

6" LP b/s, N88°W 32.8' MKD, 1/4 57 BT
7" LP b/s, N45°E 59.6' MKD, 1/4 58 BT
6" LP b/s, S29°E 34.2' MKD, 1/4 58 BT
4" LP b/s, S47°W 37.6' MKD, X BT

Work Done By J. Collins Title LS Date 6/92 State Registration No. 00015 1020
Per or Agency

Certified Cor. Record Prepared? Yes No Filed At: Monmouth Co. Surveyor Date 7/92

REMARKS

Index File No. G-5 T. 255 R. 8E M. W.H. Tract or Surv. No. 1-2 Cor. 0557

USDA-FOREST SERVICE

Index
File No. G-6

CORNER RECORD (SEARCH)

(Ref. FSM 7151.4)

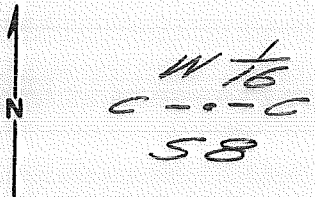
Tract or
Survey No. 1-2 Cor.
No. 0657

T 255 R. 8E R.D. Gracient County Wamath CW 116 Cor

Merid. Willamette N.F. Deschutes State Oregon Sec. 8

CORNER DIAGRAM

DESCRIBE CORNER MONUMENT FOUND



DESCRIBE BEARING TREES OR OTHER OFFICIAL ACCESSORIES FOUND

PHOTO IDENTIFICATION DATA

Photo No. _____

Filed At. _____

Object Ident. _____

Ident. By _____

Signature

PLANE COORDINATE POSITION DATA

State _____ Zone _____

X _____

Y _____

Estab. By _____

Agency

DESCRIBE CORNER LOCATION RELATIVE TO NEAR-BY FEATURES, ALSO HOW TO REACH CORNER

From Rd. 940, South on 5825 1.55 mi.

Corner is ~~the~~ East 200'

Signature

Title

Division

Headquarters

Date

FS-7100-52 (3/88)

CORNER RECORD (PERPETUATION)

MONUMENT: DESCRIBE NEW MONUMENT SET, OR WORK DONE TO PRESERVE EXISTING MONUMENT

Set ACAP using 3"
2 1/2" x 30"

Cap marked
W 1/16
C - 5/8
1992
LS1020

ACCESSORIES : DESCRIBE NEW BT'S WITNESS OBJECTS ETC. ESTABLISHED, OR WORK DONE TO PRESERVE EXISTING EVIDENCE

9" LP bts, S49°E 12.3' MKD, C-W 1/16 5/8 BT
8" LP bts, S43°W 27.9' MKD, C-W 1/16 5/8 BT

Work Done By W. Collins Title LS

Date 7/92 State Registration No. or Agency 00015 1020

Certified Cor. Record Prepared? Yes No

Filed At Klamath Co. Surveyor Date 7/92

REMARKS

Index File No. G-6 T. 255 R. 8E

M. Will

Tract or Surv. No. 1-2

Cor. 0657

USDA-FOREST SERVICE

Index

File No. G-7

CORNER RECORD (SEARCH)

(Ref. FSM 7151.4)

Tract or

Survey No. 1-2

Cor.

No. 0757

T 255 R. 8E

R.D. Crescent

County Klamath

C 1/4 Cor.

Merid. Willamette


N.F. Deschutes

State Oregon

Sec. 8

CORNER DIAGRAM

DESCRIBE CORNER MONUMENT FOUND



DESCRIBE BEARING TREES OR OTHER OFFICIAL ACCESSORIES FOUND

PHOTO IDENTIFICATION DATA

Photo No. _____

Filed At. _____

Object Ident. _____

Ident. By _____

Signature

PLANE COORDINATE POSITION DATA

State _____ Zone _____

X _____

Y _____

Estab. By _____

Agency

DESCRIBE CORNER LOCATION RELATIVE TO NEAR-BY FEATURES, ALSO HOW TO REACH CORNER

From Rd. 940; South on 5825 1.55 mi; East on dirt rd. ~~to~~ .4 mi. to N-S posted line. Corner brs. South 1115'.

Signature

Title

Division

Headquarters

Date

FS-7100-52 (3/68)

CORNER RECORD (PERPETUATION)

MONUMENT: DESCRIBE NEW MONUMENT SET, OR WORK DONE TO PRESERVE EXISTING MONUMENT

Set ACAP rising 1"
2 1/2" x 30"

Cap marked

T255 R8E

6 1/4 SB

1992

LS1020

ACCESSORIES : DESCRIBE NEW BT'S WITNESS OBJECTS ETC. ESTABLISHED, OR WORK DONE TO PRESERVE EXISTING EVIDENCE

10" LP b/s, N84°W 10.5' MKD, C 1/4 SB BT

8" LP b/s, N37°E 45.0' MKD, C 1/4 SB BT

9" LP b/s, S74°E 6.0' MKD, C 1/4 SB BT

8" LP b/s, S22°E 6.2' MKD, C 1/4 SB BT

Work Done By [Signature] Title LS Date 6/92 State Registration No. or Agency ORPLS 1020

~~Certified~~ Cor. Record Prepared? Yes No Filed At Hamilton Co. Surveyor Date 7/92

REMARKS

Index File No. G-7 T. 255 R. 8E M. W-11 Tract or Surv. No. 1-2 Cor. 0757

USDA-FOREST SERVICE

Index

File No. G-8

CORNER RECORD (SEARCH)

(Ref. FSM 7151.4)

Tract or

Survey No. 1-2

Cor.

No. 0857

T 255 R. 8E

R.D. Crescent

County Klamath

State Oregon

Sec. 8

Merid. Willamette

N.F. Dechutes

Section 8

CORNER DIAGRAM

DESCRIBE CORNER MONUMENT FOUND

5/8" x 24" iron rod

DESCRIBE BEARING TREES OR OTHER OFFICIAL ACCESSORIES FOUND

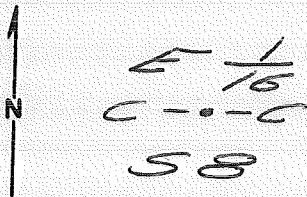


PHOTO IDENTIFICATION DATA

Photo No. _____

Filed At. _____

Object Ident. _____

Ident. By _____

Signature

PLANE COORDINATE POSITION DATA

State _____ Zone _____

X _____

Y _____

Estab. By _____

Agency

Signature

Title

Division

Headquarters

Date

FS-7100-52 (3/68)

DESCRIBE CORNER LOCATION RELATIVE TO NEAR-BY FEATURES, ALSO HOW TO REACH CORNER

From Rd. 940; South on 5825 .55 mi.; East on rock surface rd. .45 mi. to bridge across L.D. River; East on dirt rd. .05 mi.; South on dirt rd. .75 mi.; left @ Y .205 mi. Corner is 15' West.

CORNER RECORD (PERPETUATION)

MONUMENT: DESCRIBE NEW MONUMENT SET, OR WORK DONE TO PRESERVE EXISTING MONUMENT

Set ACAP rising 4"
2 1/2" x 30"

Cap marked

E 1/8
C --- C
S B
1992
LS 1020

ACCESSORIES : DESCRIBE NEW BT'S WITNESS OBJECTS ETC. ESTABLISHED, OR WORK DONE TO PRESERVE EXISTING EVIDENCE

6" LP brs, N14°W 51.0' MKD, CE 1/16 SB BT
8" LP brs, S85°E 45.6' MKD, CE 1/16 SB BT

Work Done By J. Brown Title LS

Date 6/92 State Registration No. or Agency ORALS 1020

~~Certified Cor. Record Prepared?~~ Yes No

Filed At Klamath Co. Surveyor Date 7/92

REMARKS

Index File No. G-8 T. 255 R. 8E

M. N-11

Tract or Surv. No. 1-2

Cor. 0857

USDA-FOREST SERVICE

Index

File No. G-9

CORNER RECORD (SEARCH)

(Ref. FSM 7151.4)

Tract or

Survey No. 1-2

Cor.

No. 0957

T 255 R. 8E

R.D. Crescent County Klamath

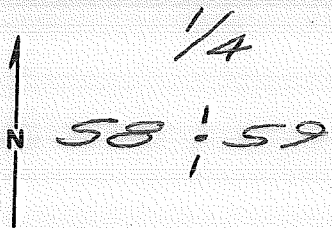
1/4 Cor. Secs.

Merid. Willamette

N.F. Deerhuts State Oregon

8-9

CORNER DIAGRAM



DESCRIBE CORNER MONUMENT FOUND

5/8" x 24" Iron rod

DESCRIBE BEARING TREES OR OTHER OFFICIAL ACCESSORIES FOUND

Rotted pine stump brs. 584°W 25.8'
No scribes found; however; assumed said
stump to be BT held by G. Cook in
1970 to establish corner position.
Probably was evidence at that time.

PHOTO IDENTIFICATION DATA

Photo No. _____

Filed At. _____

Object Ident. _____

Ident. By _____

Signature

PLANE COORDINATE POSITION DATA

State _____ Zone _____

X _____

Y _____

Estab. By _____

Agency

DESCRIBE CORNER LOCATION RELATIVE TO NEAR-BY FEATURES, ALSO HOW TO REACH CORNER

From Rd. 940; South on 5825 .55 mi.; East on
rock surface rd. .45 mi. to bridge across L. D.
River; East on dirt rd. .05 mi.; South on dirt
rd. .75 mi.; left @ Y .205 mi. Corner is
East 1320'.

Signature

Title LS Division

Headquarters

Date

6/92

FS-7100-52 (3/69)

CORNER RECORD (PERPETUATION)

MONUMENT: DESCRIBE NEW MONUMENT SET, OR WORK DONE TO PRESERVE EXISTING MONUMENT

Set ACAP rising 2"
2 1/2" x 30"

Cap marked
T 255 R 8E
1/4
SB 1/4 S 9
1992
LS1020

ACCESSORIES : DESCRIBE NEW BT's WITNESS OBJECTS ETC. ESTABLISHED, OR WORK DONE TO PRESERVE EXISTING EVIDENCE

5" LP brs. N 80° W 22.7' mkd. X BT
7" PP brs. N 16° W 49.8' mkd. 1/4 SB BT
7" PP brs. N 78° E 55.1' mkd. ~~SB~~ 1/4 S 9 BT
10" PP brs. S 31° E 20.1' mkd. W 1/4 S 9 BT

Work Done By

J. Colman

Title

LS

Date 6/92

State Registration No.
or Agency

ORPLS 1020

Certified Cor. Record Prepared? Yes

No

Filed At

Stamath Co. Surveyor

Date 7/92

REMARKS

Index File No. G-9 T. 255 R. 8E

M. Will.

Tract or Surv. No. 12

Cor. 0957

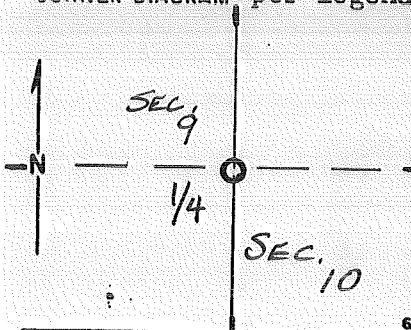
Index
File No. 1357

CORNER RECORD (SEARCH) Contract or
(Ref. FSM 7151.4) Survey No.

Cor. No. G-13

T 25 S. R. 8 E. R.D. CRESCENT County KLAMATH W/4 Cor. of
Merid. Willamette N.F. Deschutes State Oregon Section 10

CORNER DIAGRAM per legend



DESCRIBE CORNER MONUMENT FOUND

FND. 3/4" IRON ROD

DESCRIBE BEARING TREES OR OTHER OFFICIAL ACCESSORIES FOUND

SF/NF

PHOTO IDENTIFICATION DATA

Photo No. _____
Filed At. _____
Object Ident. _____
Ident. By _____

Signature

CORNER LEGEND:

FS or Constr.	Unverified Other	
○	◇	Searched For/Not Found
⊗	⊗	Evidence Found/Accept.
●	◆	Permanent Mon. Set/Fd.

DESCRIBE CORNER LOCATION RELATIVE TO NEAR-BY FEATURES, ALSO HOW TO REACH CORNER

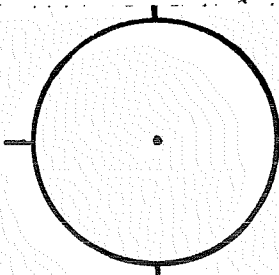
HAS HAD TRAVERSE RUN THRU PVT. PROPERTY, SET
IN "CLOSE RANGE" OF 1/4 COR IS THE I.R., BUT
NO EVIDENCE TO SUBSTANTIATE IT

Searched By: GENE SKINNER Title S.A. Division 510 Headquarters SEND Date 9-81

CORNER RECORD (PERPETUATION)

MONUMENT : DESCRIBE NEW MONUMENT SET, OR WORK DONE TO PRESERVE EXISTING MONUMENT

MONUMENT STAMPED



ACCESSORIES : DESCRIBE NEW BT'S WITNESS OBJECTS ETC. ESTABLISHED, OR WORK DONE TO PRESERVE EXISTING EVIDENCE

Work Done By _____ Title _____ Date _____ State Registration No. _____ or Agency _____

Plat or _____
Certified Cor. Record Prepared ? Yes No Filed At: _____ Co. Surveyor's Office Date _____

History
of
Surveys,
G.L.O.,
etc.

Index File No. _____ T. S., R. E., W.M. Contract or Surv. No. _____ Cor. _____

1357

G-13

USDA-FOREST SERVICE

Index
File No. 1657

CORNER RECORD (SEARCH)

(Ref. FSM 7.151.4)

Tract or
Survey No.

Cor.
No. G-16

T. 25 S. R. 6

E. R.D. CRESCENT

County KLAMATH

CE/16 Cor. of SEC. 10

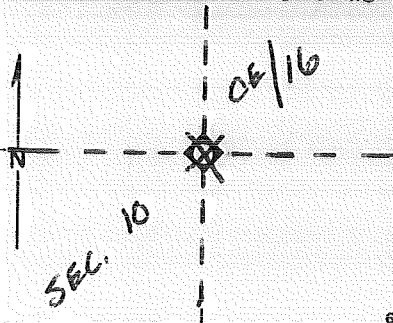
Merid. WILLAMETTE

N.F. DESCHUTES

State OREGON

Cor. of SEC.

CORNER DIAGRAM PER LEGEND



DESCRIBE CORNER MONUMENT FOUND

SET 1/2" I.P.

2

DESCRIBE BEARING TREES OR OTHER OFFICIAL ACCESSORIES FOUND

PHOTO IDENTIFICATION DATA

Photo No. _____
Filed At. _____
Object Ident. _____
Ident. By _____
Signature

7

DESCRIBE CORNER LOCATION RELATIVE TO NEAR-BY FEATURES, ALSO HOW TO REACH CORNER

3

- Corner Legend:
- Searched for/Not Found
 - Evidence Found/Accept.
 - Permanent Monument

Signature GEORGE LOOK

Title PLS

Division

Headquarters

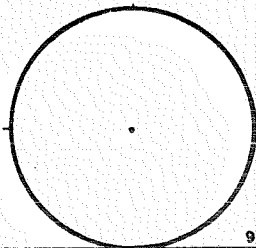
Date 1990 100-52 (3/79)

1

5

CORNER RECORD (PERPETUATION)

MONUMENT STAMPED



MONUMENT DESCRIBE NEW MONUMENT SET, OR WORK DONE TO PRESERVE EXISTING MONUMENT

ACCESSORIES DESCRIBE NEW BT'S WITNESS OBJECTS ETC. ESTABLISHED, OR WORK DONE TO PRESERVE EXISTING EVIDENCE

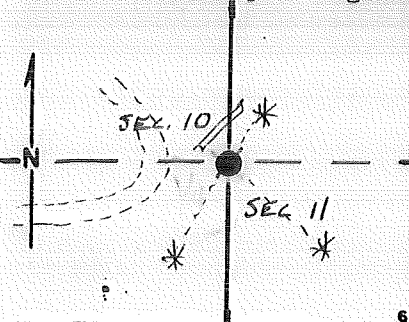
Work Done By _____ Title _____ Date _____ State Registration No. _____
 or Agency _____
PLAT PREPARED OR
 Certified Cor. Record Prepared? Yes No Filed At: **Co. SURVEYOR'S OFFICE** Date _____

REMARKS

Index File No. **1657** T. **25** S., R. **8** E., W.M. Tract or Surv. No. Cor. _____

Index File No. 1757 CORNER RECORD (SEARCH) Contract or Survey No. G-17
 (Ref. FSM 7151.4) T 25 S. R. 8 E. R.D. CRESCENT County KLAMATH W/4 Cor. of
 Merid. Willamette N.F. Deschutes State Oregon Section 11

CORNER DIAGRAM per legend



DESCRIBE CORNER MONUMENT FOUND

#5 S.R. w/RED FENCE POST by G. Cook, 1970
 RS# 1483
 FS # 000282

DESCRIBE BEARING TREES OR OTHER OFFICIAL ACCESSORIES FOUND

NAZ 0° E 18' 23" FT to 60d NAIL in NW BASE
 17" P. PINE BT BLAZED w/ SCRIBING, CUT PLUG,
 NO MARKS. NW = UPROOT LODGEPOLE WITH CHARRED BLAZES
 OBVIOUSLY TRANSPORTED.

PHOTO IDENTIFICATION DATA

Photo No. _____
 Filed At. _____
 Object Ident. _____
 Ident. By _____
 Signature _____

FD. 2 RPs (by Cook?), UNRECORDED

DESCRIBE CORNER LOCATION RELATIVE TO NEAR-BY FEATURES, ALSO HOW TO REACH CORNER

CORNER LEGEND:

- | | | |
|------------------|---------------------|------------------------|
| FS or
Constr. | Unverified
Other | |
| ○ | ◇ | Searched For/Not Found |
| ⊗ | ⊗ | Evidence Found/Accept. |
| ● | ◆ | Permanent Mon. Set/Fd. |

Searched By: JACKIE PERCIVAL Title S.A. Division S.O. Headquarters BEND Date 9-81

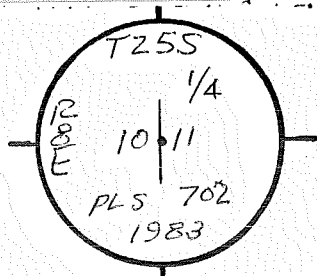
CORNER RECORD (PERPETUATION)

MONUMENT: DESCRIBE NEW MONUMENT SET, OR WORK DONE TO PRESERVE EXISTING MONUMENT

SET 2 1/2" X 30" BCSP RSG 0",

PLACED COOK'S STEEL ROD INSIDE PIPE.

MONUMENT STAMPED



ACCESSORIES: DESCRIBE NEW BT'S WITNESS OBJECTS ETC. ESTABLISHED, OR WORK DONE TO PRESERVE EXISTING EVIDENCE

USED RPS FOR NEW BT'S:

a 10" L F bears S56 1/4° E 38.63 to 60d NL. in SW BASE, MKD. W/4 S11 BT,
10d RP nail 1 1/2 above ground

a 11" RP bears S49 1/4° W 29.53 to 60d NL. in SE BASE, MKD. E/4 S10 BT,
RP nail 1 1/2 above ground

Work Done By R. OMAN Title PLS Date 29 June 83 State Registration No. OR-702
or Agency

Plat or Cor. Record Prepared? (Yes) No Filed At CLAMATH Co. Surveyor's Office Date 1868

History of Surveys, G.L.O., etc. Post 1990: G. COOK, SET #5 SR
6" Pine N31°W 16 L. (10⁵⁶ FT)
5" Pine N40°E 27 L. (17⁸²)

Index File No. 1757 T25 S., R. & E., W.M.

Contract or Surv. No.

Cor. G-17

Index
File No. 2157


CORNER RECORD (SEARCH) Contract or
(Ref. FSM 7151.4) Survey No.

Cor. No. G-21

T 25 S. R. 8 E. R.D. CRESCENT County KLAMATH

Merid. Willamette N.F. Deschutes State Oregon W/4 Cor. of Section 12

CORNER DIAGRAM per legend



DESCRIBE CORNER MONUMENT FOUND

2 1/2" BC ON 2 1/2" PIPE RISING 8" ABOVE GROUND,
(COVER) ORIGINAL POST AND CRUISER POST LYING
NEAR BC.

DESCRIBE BEARING TREES OR OTHER OFFICIAL ACCESSORIES FOUND

FD, DEAD/DOWN (ROTTEN) ORIGINAL BT IN SEC 2.

11" L.P. PINE BRS N 29° E MKD 1/4 S 12 BT

7" " " " S 42° E " 1/4 S 12 BT

7" " " " N 71° W " 1/4 S 11 BT

PHOTO IDENTIFICATION DATA

Photo No. _____

Filed At. _____

Object Ident. _____

Ident. By _____

Signature

CORNER LEGEND:

- | | |
|--------|--------------------------|
| FS or | Unverified |
| Contr. | Other |
| ○ | ◇ Searched For/Not Found |
| ⊗ | ⊗ Evidence Found/Accept. |
| ● | ◆ Permanent Mon. Set/Fd. |

DESCRIBE CORNER LOCATION RELATIVE TO NEAR-BY FEATURES, ALSO HOW TO REACH CORNER

Searched By: ROSS TAYLOR

Title LSIT

Division SO

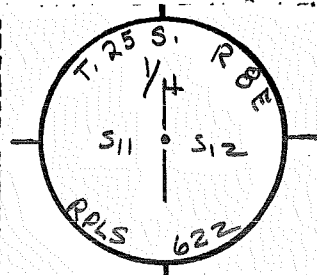
Headquarters BEND

Date 9-14-82

CORNER RECORD (PERPETUATION)

MONUMENT: DESCRIBE NEW MONUMENT SET, OR WORK DONE TO PRESERVE EXISTING MONUMENT

MONUMENT STAMPED



ACCESSORIES: DESCRIBE NEW BT'S WITNESS OBJECTS ETC. ESTABLISHED, OR WORK DONE TO PRESERVE EXISTING EVIDENCE

11-10-82 ATTACHED ATTN & BT TAGS PER RECORD EXCEPT FOR NE
BT - HAD NO RECORD DATA, ATTACHED BLANK BT TAGS,
SET CARSONITE POSTS 3rd FT EAST AND 3rd SOUTH,

Work Done By _____ Title _____ Date _____ State Registration No. _____
or Agency _____

Plat or _____
Certified Cor. Record Prepared? Yes No Filed At _____ Co. Surveyor's Office Date _____

History _____
of _____
Surveys, _____
G.L.O., _____
etc. _____

Index File No. _____ T. S., R. E., W.M. Contract or Surv. No. _____ Cor. _____

2157

G-21

USDA-FOREST SERVICE

Index

File No. _____

CORNER RECORD (SEARCH)

(Ref. FSM 7151.4)

Tract or Survey No. _____

Cor. G-22 No. _____

T. 25 S. R. 8

E. R.D. Crescent

County Klamath

CW1/16 COR. of SEC. 12

Merid. WILLAMETTE

N.F. DESCHUTES

State OREGON

COR. of SEC.

CORNER DIAGRAM PER LEGEND

DESCRIBE CORNER MONUMENT FOUND

None

DESCRIBE BEARING TREES OR OTHER OFFICIAL ACCESSORIES FOUND

None

PHOTO IDENTIFICATION DATA

Photo No. _____

Filed At. _____

Object Ident. _____

Ident. By _____

Signature

DESCRIBE CORNER LOCATION RELATIVE TO NEAR-BY FEATURES, ALSO HOW TO REACH CORNER

Take F.S. Rd. 257, 0.3 mile west from Hwy 97 to spur road south. Go 3/4 mile south, then walk 200 feet east to corner.

Corner Legend:

Searched for/Not Found

Evidence Found/Accept

Permanent Monument

Signature
Edgar W. Graves

Title
Surveyor

Division
ORLS 980

Headquarters
Bend

Date
8/81

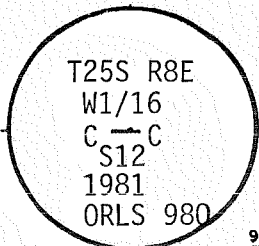
Date
D-7100-52 (3/79)

CORNER RECORD (PERPETUATION)

MONUMENT DESCRIBE NEW MONUMENT SET, OR WORK DONE TO PRESERVE EXISTING MONUMENT

Set 2 1/2" Aluminum Cap on 2 1/2" X 30" Aluminum pipe 24" in ground.

MONUMENT SET/FILED



ACCESSORIES DESCRIBE NEW B.T.'s WITNESS OBJECTS ETC. ESTABLISHED, OR WORK DONE TO PRESERVE EXISTING EVIDENCE

6" L.P. Pine, N12°W, 35.8', Scribed CW1/16 S12 BT
 7" L.P. Pine, S70°E, 30.1', Scribed CW1/16 S12 BT
 All B.T.'s have sign 54-3 and 54-9 attached. Set polymer post with 54-2a and
 LSM 130, 3' North and West of monument. Painted red band around bearing trees.
 Tagged trees w/L.S. 980 washer.

Work Done By E.W. Graves Title Surveyor Date 8/81 State Registration No. ORLS 980
 or Agency
PLAT PREPARED OR
 Certified Cor. Record Prepared? Yes No Filed At: Klamath **Co. SURVEYOR'S OFFICE** Date _____

REMARKS

Witnesses to the above corner: E.W. Graves
 D.W. Graves

Index File No. T. S., R. E., W.M. Tract or Surv. No. Cor. 13

USDA-FOREST SERVICE

Index

File No.

T. 25 S. R. 8 E. R.D. Crescent

CORNER RECORD (SEARCH)

(Ref. FSM 7151.4)

Tract or Survey No.

Cor. No. G-23

Merid. WILLAMETTE

N.F. DESCHUTES

County Klamath

C1/4

COR. of SEC. 12

State OREGON

COR. of SEC.

CORNER DIAGRAM PER LEGEND

DESCRIBE CORNER MONUMENT FOUND

None

DESCRIBE BEARING TREES OR OTHER OFFICIAL ACCESSORIES FOUND

None

PHOTO IDENTIFICATION DATA

Photo No. _____

Filed At. _____

Object Ident. _____

Ident. By _____

Signature

DESCRIBE CORNER LOCATION RELATIVE TO NEAR-BY FEATURES, ALSO HOW TO REACH CORNER

Take gas pipe line road south from F.S. Rd. 257, 0.6 mile to north side clear cut. Then go East 200 feet along clear cut to corner.

Corner Legend:

Searched for/Not Found

Evidence Found/Accept

Permanent Monument

Signature
Edgar W. Graves

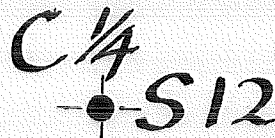
Title
Surveyor

Division
ORLS 980

Headquarters
Bend

Date
8/81

Date
D-7100-52 (3/79)

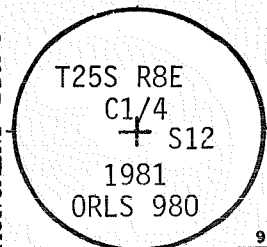


CORNER RECORD (PERPETUATION)

MONUMENT DESCRIBE NEW MONUMENT SET, OR WORK DONE TO PRESERVE EXISTING MONUMENT

Set 2 1/2" Aluminum Cap on 2 1/2"X30" Aluminum pipe 26" in ground.

MONUMENT STAMPED



9

ACCESSORIES DESCRIBE NEW B.T.'s WITNESS OBJECTS ETC. ESTABLISHED, OR WORK DONE TO PRESERVE EXISTING EVIDENCE

6" P.Pine, N78 1/2°W, 25.8', Scribed C1/4 S12 BT
 14" P.Pine, N37 1/2°E, 61.8', Scribed C1/4 S12 BT
 All B.T.'s have sign 54-3 and 54-4 attached. Set polymer post with LSM 130 decal,
 3' West of monument. Painted red band around bearing trees. Tagged trees w/L.S.
 980 washer.

10

Work Done By E.W. Graves Title Surveyor Date 8/81 State Registration No. ORLS 980
 or Agency
PLAT PREPARED OR
 Certified Cor Record Prepared? Yes No Filed At: Klamath **Co. SURVEYOR'S OFFICE** Date

11

REMARKS

Witnesses to the above corner: E.W. Graves
 D.W. Graves

12


Index File No. T. S., R. E., W. M. Tract or Surv. No. Cor. 13

LAND CORNER RECORD

G-25 5680-2

1. T. 25S R. 8E No. G-25 Cor. 1/4 Mer. W State Oregon N. F. Deschutes Dist. Crescent

2. Corner Status



3. Original Description _____ Vol. _____ Page _____ Where Recorded _____

4. Description of Corners: 1/4 Corner common to Sections 7 & 12
 Original notes: "Set post for 1/4 Sec. corner from which:
 (1) A pine, 4 ins. diam., bears N40°E, 22 lks. dist.
 (2) A " 15 " " " " N10°W, 87 " " "
 At the corner I found both bearing trees to be in good condition.

5. Investigation Notes:

7. Photo Identification Line 44

Photo No. EG1-27-134
 Ident. By: C.C. Bird

8. Plane Coordinate Position Data

State _____ Zone _____
 X _____
 Y _____
 Estab. By _____
 Field Book No. _____
 Where Filed _____

9. Evaluation

Authentic _____
 Needs Verif. _____ Monument X
 Re-estab. _____ Survey _____
 Land Status _____

VISITED 7/80 by L. PARKER - all items o.k.

6. Signed Wm. Steers Title Land Surveyor Date 1965

PERPETUATION RECORD

10. Monument: I located the corner and monumented it with a 2 inch galvanized iron pipe w/brass cap, 30 inches long, set 24 inches into the ground and marked it:

1/4
S12 | S7
Reg. No. 622

From which:

~~XXXX Accessories~~

- (1) A lodgepole pine, 25 inches diameter, bears N44°E a distance of 12.7 feet to a 60d nail in the base of the tree.
- (2) A ponderosa pine, 32 inches diameter, bears N04°W a distance of 55.2 feet to a 60d nail in the base of the tree.

	Field Book _____ Page _____
12. Set By <u>Wm. Steers</u> Title <u>Land Surveyor</u>	13. Recorded By _____ Volume _____ Page _____
License <u>ORE 622</u> Agency <u>Gil. Tbr. Co.</u> Date <u>1965</u>	(Agency)
	(Date) _____ (City) _____ (County) _____ (State) _____

14. Remarks:

USDA-FOREST SERVICE

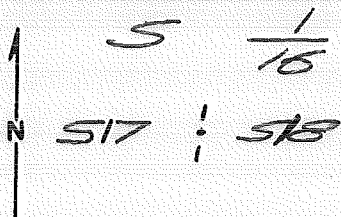
Index
File No. H-5

CORNER RECORD (SEARCH)
(Ref. FSM 7151.4)

Tract or
Survey No. 1-2 Cor.
No. 0558

T 25.5 R. 8E R.D. Crescent County Washoula 5116 Cor.
Merid. Willamette N.F. Dechutes State Oregon Sec. 7-8

CORNER DIAGRAM



DESCRIBE CORNER MONUMENT FOUND

DESCRIBE BEARING TREES OR OTHER OFFICIAL ACCESSORIES FOUND

PHOTO IDENTIFICATION DATA

Photo No. _____
Filed At. _____
Object Ident. _____
Ident. By _____
Signature

PLANE COORDINATE POSITION DATA

State _____ Zone _____
X _____
Y _____
Estab. By _____
Agency

DESCRIBE CORNER LOCATION RELATIVE TO NEAR-BY FEATURES, ALSO HOW TO REACH CORNER

*From Rd, 900; North on 5825 1.25 mi.;
Corner is West on posted line
1000'.*

Signature

Title

Division

Headquarters

Date

FS-7100-52 (3/68)

CORNER RECORD (PERPETUATION)

MONUMENT: DESCRIBE NEW MONUMENT SET, OR WORK DONE TO PRESERVE EXISTING MONUMENT

Set ACAP rising 3"
2 1/2" x 30"

Cap marked
5 1/16
517 518
~~517 518~~
1992
LS 1020

ACCESSORIES : DESCRIBE NEW BT^{1/2} WITNESS OBJECTS ETC. ESTABLISHED, OR WORK DONE TO PRESERVE EXISTING EVIDENCE

8" LP brs. N27°W 31.1' MKD, S 1/16 517 BT
10" LP brs. N12°E 18.8' MKD, S 1/16 518 BT

Work Done By J. Colburn Title LS Date 6/92 State Registration No. 00045 1020
plat or Agency

Certified Cor. Record Prepared Yes No Filed At: Marathon Co. Surveyor Date 7/92

REMARKS

Index File No. H-5 T. 255 R. 8E M. Will Tract or Surv. No. 1-2 Cor. 0558

USDA-FOREST SERVICE

Index

File No. H-6

CORNER RECORD (SEARCH)

(Ref. FSM 7151.4)

Tract or

Survey No. 1-2

Cor.

No. 0658

T 255 R. 8E

R.D. Crescent County Klamath

SW 1/4 Cor.

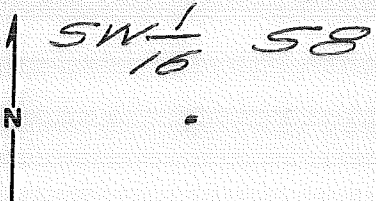
Merid. Willamette

N.F. Deschutes State Oregon

Sec. 8

CORNER DIAGRAM

DESCRIBE CORNER MONUMENT FOUND



DESCRIBE BEARING TREES OR OTHER OFFICIAL ACCESSORIES FOUND

PHOTO IDENTIFICATION DATA

Photo No. _____

Filed At. _____

Object Ident. _____

Ident. By _____

Signature

PLANE COORDINATE POSITION DATA

State _____ Zone _____

X _____

Y _____

Estab. By _____

Agency

DESCRIBE CORNER LOCATION RELATIVE TO NEAR-BY FEATURES, ALSO HOW TO REACH CORNER

~~From Rd. 940; South on 5825~~ From
Rd. 900; North on 5825 1.25 mi.;
Corner is East on posted line 312'

Signature

Title

Division

Headquarters

Date

FS-7100-52 (3/68)

CORNER RECORD (PERPETUATION)

MONUMENT: DESCRIBE NEW MONUMENT SET, OR WORK DONE TO PRESERVE EXISTING MONUMENT

Set ACAD using 4"
2 1/2" x 30"

Cap marked
SW 1/16 58

1992
LS 1020

ACCESSORIES : DESCRIBE NEW BT^{1/2} WITNESS OBJECTS ETC. ESTABLISHED, OR WORK DONE TO PRESERVE EXISTING EVIDENCE

7" LP b/s, S65°E 22.7' MKD, SW 1/16 58 BT
12" PP b/s, S2°W 47.1' MKD, SW 1/16 58 BT

Work Done By A. Collins Title LS

Date 6/92

State Registration No. or Agency ORPPLS 1020

Certified Cor. Record Prepared? Yes No

Filed At: Namath Co. Surveyor Date 7/92

REMARKS

Index File No. H-6 T. 255 R. 5E

M. W.H.

Tract or Surv. No. 1-2

Cor. 0658

USDA-FOREST SERVICE

Index
File No. 1658

CORNER RECORD (SEARCH)

(Ref. FSM 7151.4)

Tract or
Survey No. _____

Cor.
No. H-16

T. 25 S. R. 8

E. R.D. CRESCENT

County KLAMATH

SE/16 COR. of SEC. 10

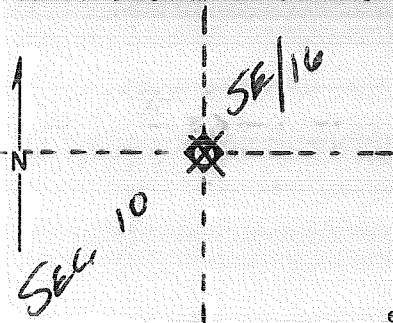
Merid. WILLAMETTE

N.F. DESCHUTES

State OREGON

COR. of SEC. _____

CORNER DIAGRAM PER LEGEND



DESCRIBE CORNER MONUMENT FOUND

SET 1/2" I.P.

2

DESCRIBE BEARING TREES OR OTHER OFFICIAL ACCESSORIES FOUND

PHOTO IDENTIFICATION DATA

Photo No. _____

Filed At. _____

Object Ident. _____

Ident. By _____

Signature

7

DESCRIBE CORNER LOCATION RELATIVE TO NEAR-BY FEATURES, ALSO HOW TO REACH CORNER

3

Corner Legend:

Searched for/Not Found

Evidence Found/Accept.

Permanent Monument

Signature GEORGE COOK

Title PLS

Division _____

Headquarters _____

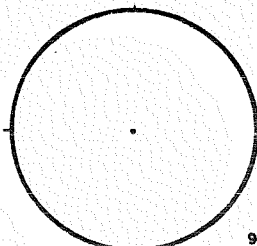
Date 1970-7100-52 (3/79)

1

CORNER RECORD (PERPETUATION)

MONUMENT. DESCRIBE NEW MONUMENT SET, OR WORK DONE TO PRESERVE EXISTING MONUMENT

MONUMENT STAMPED



9

ACCESSORIES. DESCRIBE NEW BT'S WITNESS OBJECTS ETC. ESTABLISHED, OR WORK DONE TO PRESERVE EXISTING EVIDENCE

10

Work Done By _____ Title _____ Date _____ State Registration No. or Agency _____

PLAT PREPARED OR

Certified Cor. Record Prepared? Yes No Filed At:

Co. SURVEYOR'S OFFICE Date

11

REMARKS

12

Index File No.

1058

T.

25

S., R.

8

E., W.M.

Tract or Surv. No.

Cor.

H-16

13

Index
File No. 1758

CORNER RECORD (SEARCH) Contract or

(Ref. FSM 7151.4)

Survey No. 2853

Cor.

No. H-17

T 25 S. R. 8 E.

R.D. Crescent

County Klamath

5 1/6 Cor. of

Merid. Willamette

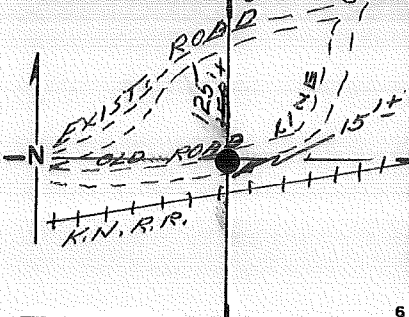
N.F. Deschutes

State Oregon

Section 10-11

CORNER DIAGRAM per legend

DESCRIBE CORNER MONUMENT FOUND



None

DESCRIBE BEARING TREES OR OTHER OFFICIAL ACCESSORIES FOUND

None

PHOTO IDENTIFICATION DATA

Photo No. _____
Filed At. _____
Object Ident. _____
Ident. By _____

Signature _____

DESCRIBE CORNER LOCATION RELATIVE TO NEAR-BY FEATURES, ALSO HOW TO REACH CORNER

Corner is 125'± South of unmarked main road to North on K.N.R.R. Corner is 15'± from E of tracks. Location tag placed on tree on South side of road.

CORNER LEGEND:

- | | | |
|---|---|-------------------------|
| ○ | ◇ | Searched For/Not Found |
| ⊗ | ⊗ | Evidence Found/Accept.: |
| ● | ◆ | Permanent Mon. Set/Fd. |

Searched By:

Title

Division

Headquarters

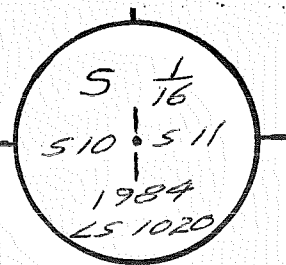
Date

CORNER RECORD (PERPETUATION)

MONUMENT: DESCRIBE NEW MONUMENT SET, OR WORK DONE TO PRESERVE EXISTING MONUMENT

Set 2 1/2" x 30" Brass Capped Steel Pipe 4" below surface of old road surface, Post W/LSM-130 Brs. South 9°.

MONUMENT STAMPED



ACCESSORIES: DESCRIBE NEW BT'S WITNESS OBJECTS ETC. ESTABLISHED, OR WORK DONE TO PRESERVE EXISTING EVIDENCE

6" L.P. Brs. N23 1/2° E 44' 50" to 60-D in NW base, Scribed "5 1/16 511 BT"
5" L.P. Brs. N28° W 28' 35" to 60-D in NE base, Scribed "5 1/16 510 BT"
Signs 54-3, 54-9 placed on BTs, red band painted above 54-3.

Work Done By J. Coburn Title LS Date 8/84 State Registration No. OR 1020 or Agency Nov.

Plat. of Cor. Record Prepared? Yes No Filed At Klamath Co. Surveyor's Office Date 1984

History of Surveys, G.L.O., etc. 1970: G. Cook set "W" pipe ~ not found this entry.

Index File No. 1758

T. 25 S., R. 8 E., W. M.

Contract or Surv. No. 2853 Cor. H-17

USDA-FOREST SERVICE

Index
File No. _____

CORNER RECORD (SEARCH)

(Ref. FSM 7151.4)

Tract or
Survey No. 02211N

Cor.
No. J-1

T 25 S R. 8 E

R.D. Crescent

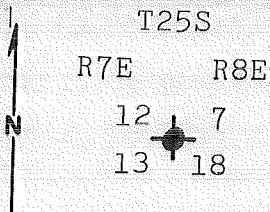
County Klamath

Merid. Willamette

N.F. Deschutes

State Oregon

CORNER DIAGRAM



DESCRIBE CORNER MONUMENT FOUND

Found 2½" brass cap on 2½" galvanized iron pipe marked:

T25S
R7E R8E
12 + 7
13 + 18
LS 706 1974

DESCRIBE BEARING TREES OR OTHER OFFICIAL ACCESSORIES FOUND

- A 7" Lodgepole Pine bears N 68° E 11.9' scribed (original)
- A 7" Lodgepole Pine stump bears N 12° W 17.1' scribed (original)
- A 10" Lodgepole Pine bears N 60° W 23.2' scribed
- A 9" Lodgepole Pine bears S 24° W 25.2' scribed

PHOTO IDENTIFICATION DATA

Photo No. _____
Filed At. _____
Object Ident. _____
Ident. By _____
Signature

DESCRIBE CORNER LOCATION RELATIVE TO NEAR-BY FEATURES, ALSO HOW TO REACH CORNER

Corner is approx. 17.5 ch. West of location poster on Northwest-Southeast road through Sec. 18.

PLANE COORDINATE POSITION DATA

State _____ Zone _____
X _____
Y _____
Estab. By _____
Agency

Signature
James R. Tye

Title LS 1104, Sun Country Eng., Bend Office Division _____ Headquarters _____ Date 12-7-79 7100-52-(3,68)

CORNER RECORD (PERPETUATION)

MONUMENT : DESCRIBE NEW MONUMENT SET, OR WORK DONE TO PRESERVE EXISTING MONUMENT

ACCESSORIES : DESCRIBE NEW BT'S WITNESS OBJECTS ETC. ESTABLISHED, OR WORK DONE TO PRESERVE EXISTING EVIDENCE

Work Done By _____ Title _____ Date _____ State Registration No. or Agency _____

Certified Cor. Record Prepared ? Yes No Filed At: _____ Date _____

REMARKS

Index File No.

T.

R.

M.

Tract or Surv. No.

U.S. G.P.O. 1977-75-5656 Cor J-01

USDA-FOREST SERVICE

Index

File No. _____

CORNER RECORD (SEARCH)

(Ref. FSM 7151.4)

Tract or Survey No. 02211N Cor. No. J-3

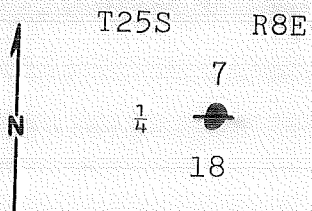
T 25S R. 8E

R.D. Crescent County Klamath

Merid. Willamette

N.F. Deschutes State Oregon

CORNER DIAGRAM



DESCRIBE CORNER MONUMENT FOUND

Original monument not found.

DESCRIBE BEARING TREES OR OTHER OFFICIAL ACCESSORIES FOUND

Original bearing trees not found.

PHOTO IDENTIFICATION DATA

Photo No. _____

Filed At. _____

Object Ident. _____

Ident. By _____

Signature _____

6

DESCRIBE CORNER LOCATION RELATIVE TO NEAR-BY FEATURES, ALSO HOW TO REACH CORNER

Corner is approx. 1500' East of Northwest-Southeast road through Sec. 18.

PLANE COORDINATE POSITION DATA

State _____ Zone _____

X _____

Y _____

Estob. By _____

Agency _____

8

Signature James R. Tyle

Title Surveyor, Division Sun Country Eng., Headquarters Bend Office Date _____

7100-52-(3/68)

12-11-79

4

5

CORNER RECORD (PERPETUATION)

MONUMENT: DESCRIBE NEW MONUMENT SET, OR WORK DONE TO PRESERVE EXISTING MONUMENT

T25S R8E

Set 2 1/2" brass cap on 2 1/2" galvanized iron pipe by single proportion marked:

S7
1/4
S18
LS1104
1979

9

ACCESSORIES: DESCRIBE NEW BT'S WITNESS OBJECTS ETC. ESTABLISHED, OR WORK DONE TO PRESERVE EXISTING EVIDENCE

An 8" Lodgepole Pine bears S 42° E 34.1', scribed "1/4 S 18, BT".
An 8" Lodgepole Pine bears N 70° W 26.3', scribed "1/4 S 7, BT".

10

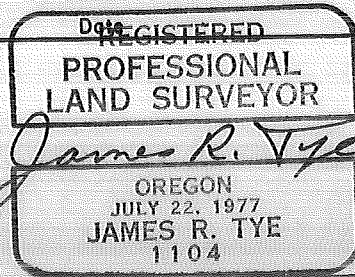
Work Done By James R. Tye Title Surveyor Date 12-11-79 State Registration No. 1104
or Agency

Certified Cor. Record Prepared? Yes No Filed At:

REMARKS

Witness to corner:

Larry G. Wiley



11

Index File No.

T.

R.

M.

Tract or Surv. No.

U.S. G.P.O. 1977-25-588 Cor. J-03

12

USDA-FOREST SERVICE

Index

File No. _____

T 25 S 8 E

Merid. Willamette

CORNER RECORD (SEARCH)

(Ref. FSM 7151.4)

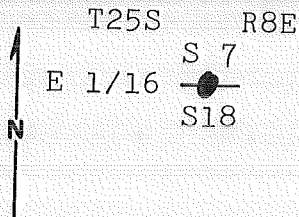
Tract or Survey No. 02211N

Cor. No. J-4

R.D. Crescent County Klamath

N.F. Deschutes State Oregon

CORNER DIAGRAM



DESCRIBE CORNER MONUMENT FOUND

No original monument found.

DESCRIBE BEARING TREES OR OTHER OFFICIAL ACCESSORIES FOUND

No original bearing trees found.

PHOTO IDENTIFICATION DATA

Photo No. _____

Filed At. _____

Object Ident. _____

Ident. By _____

Signature

PLANE COORDINATE POSITION DATA

State _____ Zone _____

X _____

Y _____

Estab. By _____

Agency

DESCRIBE CORNER LOCATION RELATIVE TO NEAR-BY FEATURES, ALSO HOW TO REACH CORNER

Corner is approx. 900' West of clear cut area.
Can reach corner from Northeast corner of Sec. 18.

Signature

James R. Tye

Title

Surveyor, Sun Country

Division

Eng., Bend Office

Date

12-13-79

7100-52-(3,68)

12-13-79

CORNER RECORD (PERPETUATION)

MONUMENT : DESCRIBE NEW MONUMENT SET, OR WORK DONE TO PRESERVE EXISTING MONUMENT

Set 2 1/2" brass cap on 2 1/2" galvanized iron pipe marked:

T25S: R8E
S 7
 E 1/16 S18
 LS 1104
 1979

9

ACCESSORIES : DESCRIBE NEW BT'S WITNESS OBJECTS ETC. ESTABLISHED, OR WORK DONE TO PRESERVE EXISTING EVIDENCE

A 9" Lodgepole Pine bears S 01° E 102.1', scribed "E 1/16 S 18, BT".
 A 10" Lodgepole Pine bears N 42° W 100.0', scribed "E 1/16 S 7, BT".

10

Work Done By James R. Tye Title Surveyor Date 12-13-76 State Registration No. 1104
 or Agency _____

Certified Cor. Record Prepared? Yes No Filed At: _____

REMARKS

Witness to corner:

Larry G. Wiley

Date
REGISTERED
PROFESSIONAL
LAND SURVEYOR
James R. Tye
 OREGON
 JULY 22, 1977
JAMES R. TYE
 1104

12

Index File No. T. R. M. Tract or Surv. No.

Cor. **J-04**
 U.S. G.P.O. 1977-725-56/885

USDA-FOREST SERVICE

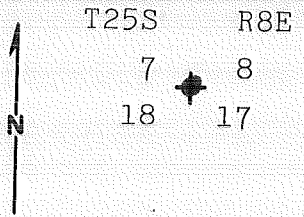
Index File No. 2559

CORNER RECORD (SEARCH)
(Ref. FSM 7151.4)

Tract or Survey No. 02211N Cor. No. J-5

T 25 S R. 8 E R.D. Crescent County Klamath
Merid. Willamette N.F. Deschutes State Oregon

CORNER DIAGRAM



DESCRIBE CORNER MONUMENT FOUND

Found 2½" brass cap on 2½" galvanized iron pipe marked:
R T25S
8 7+8
E 18+17
R. Oman
OR 702

DESCRIBE BEARING TREES OR OTHER OFFICIAL ACCESSORIES FOUND

A 10" L.P. Pine bears N 48° E 88.9' scribed.
A 10" L.P. Pine bears S 69° E 9.6' scribed. (original)
A 6" L.P. Pine bears S 66° W 71.2' scribed.
An 8" L.P. Pine bears N 70° W 42.7' scribed.

PHOTO IDENTIFICATION DATA

Photo No. _____
Filed At. _____
Object Ident. _____
Ident. By _____
Signature _____

PLANE COORDINATE POSITION DATA

State _____ Zone _____
X _____
Y _____
Estab. By _____
Agency _____

DESCRIBE CORNER LOCATION RELATIVE TO NEAR-BY FEATURES, ALSO HOW TO REACH CORNER

Corner is located on North edge of clear cut area, approx. 150' North of old Skid Road.

Signature James R. Tye

Title L.S. 1104 Division Sun Country Eng., Headquarters Bend Office Date 12-5-79 (3.68)

CORNER RECORD (PERPETUATION)

MONUMENT : DESCRIBE NEW MONUMENT SET, OR WORK DONE TO PRESERVE EXISTING MONUMENT

ACCESSORIES : DESCRIBE NEW BT'S WITNESS OBJECTS ETC. ESTABLISHED, OR WORK DONE TO PRESERVE EXISTING EVIDENCE

Work Done By _____ Title _____ Date _____ State Registration No. or Agency _____
Certified Cor. Record Prepared ? Yes No Filed At: _____ Date _____

REMARKS

Index File No. T. R. M. Tract or Surv. No.

USDA-FOREST SERVICE

Index

File No. J-6

CORNER RECORD (SEARCH)

(Ref. FSM 7151.4)

Tract or

Survey No. 1-2

Cor.

No. 0659

T 255 R. 8E

R.D. Crescent

County Klamath

W 1/6 Cor.

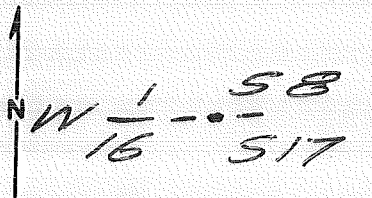
Merid. Willamette

N.F. Deschutes

State Oregon

Secs. 8-17

CORNER DIAGRAM



DESCRIBE CORNER MONUMENT FOUND

End. 1 1/8" x 30" Iron rod.

DESCRIBE BEARING TREES OR OTHER OFFICIAL ACCESSORIES FOUND

9" LP brs. S20°W 18.0' MKD. 1/16 BT

22" LP brs. N34°E 31.7' MKD. 1/16 BT
(Standing - Dead)

PHOTO IDENTIFICATION DATA

Photo No. _____

Filed At. _____

Object Ident. _____

Ident. By _____

Signature

PLANE COORDINATE POSITION DATA

State _____ Zone _____

X _____

Y _____

Estab. By _____

Agency

Signature

Title

Division

Headquarters

Date

FS-7100-52 (3/68)

CORNER RECORD (PERPETUATION)

MONUMENT: DESCRIBE NEW MONUMENT SET, OR WORK DONE TO PRESERVE EXISTING MONUMENT

Set ACAP rising 5"
2 1/2" x 30"

Cap marked
T255 R8E
W 1/16 58
517
1992
LS 1020

ACCESSORIES : DESCRIBE NEW BT'S WITNESS OBJECTS ETC. ESTABLISHED, OR WORK DONE TO PRESERVE EXISTING EVIDENCE

7" LP brs. N 48° W 35.3' MKD. W 1/16 58 BT

Work Done By J. Cohen Title LS

Date 6/92 State Registration No. or Agency ORPLS 1020

Certified Cor. Record Prepared? Yes

No

Filed At: Klamath Co. Surveyor Date 7/92

REMARKS

Index File No. J-6 T. 255 R. 8E

M. W-11

Tract or Surv. No. 1-2

Cor. 0559

USDA-FOREST SERVICE

Index
File No. J-7

CORNER RECORD (SEARCH)
(Ref. FSM 7151.4)

Tract or
Survey No. 1-2 Cor.
No. 0752

T 255 R. 8E

R.D. Crowfoot County Klamath


1/4 Cor.

Merid. Willamette

N.F. Deschutes State Oregon

Secs. 8-17

CORNER DIAGRAM



DESCRIBE CORNER MONUMENT FOUND

2" BCSP rising 6"
in broken concrete collar

Cap marked
T255 R8E
S#8
. 1/4
S17
1982

DESCRIBE BEARING TREES OR OTHER OFFICIAL ACCESSORIES FOUND

17" LP brs, N64°E 7.6' scribes visible (orig BT)
19" LP brs, S14°E 6.0' " " "
13" LP brs, S78°W 9.6' MKD, S17 N 1/4
14" LP brs, N40°E 23.2' MKD, 58 S 1/4

PHOTO IDENTIFICATION DATA

Photo No. _____
Filed At. _____
Object Ident. _____
Ident. By _____
Signature _____

PLANE COORDINATE POSITION DATA

State _____ Zone _____
X _____
Y _____
Estab. By _____
Agency _____

DESCRIBE CORNER LOCATION RELATIVE TO NEAR-BY FEATURES, ALSO HOW TO REACH CORNER

From Rd, 5825; North on 900 .25 mi.;
East on crinder rd, .2 mi.; North on crinder
rd, .45 mi.; NW on primitive rd---along
East side of L.D. River---.35 mi. Corner
is ~~50~~ East of rd, on posted line, 105'

Signature
J. Colvin

Title
LS

Division

Headquarters

Date
6/92

FS-7100-52 (3/88)

CORNER RECORD (PERPETUATION)

MONUMENT: DESCRIBE NEW MONUMENT SET, OR WORK DONE TO PRESERVE EXISTING MONUMENT

Corner set solid in proper location with no
remonumentation necessary.

ACCESSORIES : DESCRIBE NEW BT'S WITNESS OBJECTS ETC. ESTABLISHED, OR WORK DONE TO PRESERVE EXISTING EVIDENCE

Placed appropriate signs and painted red bands on
all BT's.

Work Done By J. Coburn Title LS Date 6/92 State Registration No. ORPLE 1020
or Agency

Certified Cor. Record Prepared? Yes No Filed At: Klamath Co. Survey Date 7/92

REMARKS

Index File No. J-7 T. 255 R. 8E M. W-11 Tract or Surv. No. 1-2 Cor. 0759

USDA-FOREST SERVICE

Index
File No. J-8

CORNER RECORD (SEARCH)

(Ref. FSM 7151.4)

Tract or
Survey No. 1-2 Cor.
No. 0859

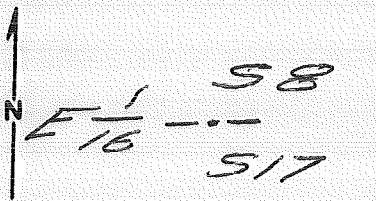
T 255 R. BE

R.D. Crozent County Alamoth E 1/16 Cor.

Merid. _____

N.F. _____ State Sw. 8-17

CORNER DIAGRAM



DESCRIBE CORNER MONUMENT FOUND

5/8" x 24" Iron rod

DESCRIBE BEARING TREES OR OTHER OFFICIAL ACCESSORIES FOUND

PHOTO IDENTIFICATION DATA

Photo No. _____

Filed At. _____

Object Ident. _____

ident. By _____

Signature

PLANE COORDINATE POSITION DATA

State _____ Zone _____

X _____

Y _____

Estab. By _____

Agency

DESCRIBE CORNER LOCATION RELATIVE TO NEAR-BY FEATURES, ALSO HOW TO REACH CORNER

From Rd. 940; South on 5825 .55 mi.; East on rock surface rd. .45 mi. to bridge across L.D. River; East on dirt rd. .05 mi.; South on dirt rd. .75 mi.; left @ Y .8 mi. Corner brs. N88°W 880'.

Signature

Title

Division

Headquarters

Date

FS-7100-52 (3/68)

CORNER RECORD (PERPETUATION)

MONUMENT: DESCRIBE NEW MONUMENT SET, OR WORK DONE TO PRESERVE EXISTING MONUMENT

Set ACAP rising 4"
2 1/2" x 30"

Cap marked
E 1/16 - 58
517
1992
LS 1020

ACCESSORIES: DESCRIBE NEW BT'S WITNESS OBJECTS ETC. ESTABLISHED, OR WORK DONE TO PRESERVE EXISTING EVIDENCE

13" PP b/s, N84°W 32.6' MKD, E 1/16 58 BT
13" PP b/s, S 12°E 47.2' MKD, E 1/16 517 BT

Work Done By A. Collins Title LS

Date 6/92 State Registration No. ORPLS 1020
or Agency

Certified Cor. Record Prepared? Yes No

Filed At: Klamath Co. Survey Date 7/92

REMARKS

Index File No. J-8 T.255 R. 8E

M. W. II,

Tract or Surv. No. 1-2


Cor. 0859

LAND CORNER RECORD

J-09 5680-2

1. T 25S R 8E No. J-9 Cor. Sec. Mer. W State Oregon (Rectangular) N. F. Deschutes Dist. Crescent

2. Corner Status



3. Original Description Vol. Page Where Recorded

4. Description of Corners: Section corner common to Sections 8, 9, 16 & 17
Original notes: "Set post for corner to Secs. 8, 9, 16 & 17."
(1) A pine, 12 ins. diam., bears N65°W, 39 lks. dist.
(2) " " , 6 " " , " N80°E, 13 " "
(3) " " , 12 " " , " S20°E, 50 " "
(cont. below)

5. Investigation Notes

(4) " " , 10 " " , " S55°W, 35 " " "
At the corner I found bearing trees number 2 and 3 to be in good condition. Bearing tree number 4 is a down, decayed snag. A road occupies the position of tree number 1.

7. Photo Identification Line 40

Photo No. EGI-29-102
Ident. By: C. C. Bird

8. Plane Coordinate Position Data

State Zone
X
Y
Estab. By
Field Book No.
Where Filed

9. Evaluation

Authentic
Needs Verif. Monument x
Re-estab. Survey
Land Status

6. Signed Wm. Steers Title Land Surveyor Date 1965

PERPETUATION RECORD

10. Monument: I located the corner and blazed and scribed two new bearing trees. I monumented the corner with a 2 inch galvanized iron pipe w/brass cap, 30 inches long, set 24 inches into the ground and marked it:

T25S R8E

S8|S9

S17|S16

Reg. No. 622

11. ~~Accessories~~

From which:

(2) A ponderosa pine 17 inches in diameter bears N79°E a distance of 7.2 feet to a 60d nail in the base of the tree.

A lodgepole pine 12 inches diameter, scribed T25SR8ES8BT bears N28°W, a distance of 41.5 feet to a 60d nail in the base of the tree.

(cont. #14 below)

12. Set By Wm. Steers Title Land Surveyor
 License ORE 622 Agency Gil. Tbr. Co. Date 1965

13. Recorded By _____ Volume _____ Page _____
 (Agency)

 (Date) (City) (County) (State)

14. Remarks:

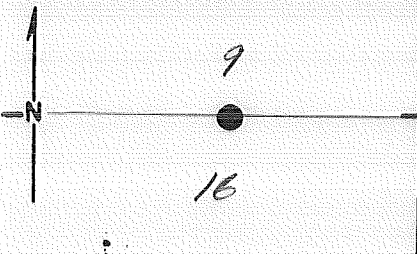
#10 cont.

A lodgepole pine 9 inches in diameter, scribed T25SR8ES17BT bears S40°W a distance of 78.0 feet to a 60d nail in the base of the tree.

(3) A ponderosa pine 23 inches in diameter bears S11°E, a distance of 31.9 feet to a 60d nail in the base of the tree.


Index File No. 1159 CORNER RECORD (SEARCH) Contract or Survey No. Cor. No. J-11
 (Ref. FSM 7151.4)
 T 25 S. R. 8 E. R.D. CRESCENT County KLAMATH Cor. of
 Merid. Willamette N.F. Deschutes State Oregon Section

CORNER DIAGRAM, per legend



DESCRIBE CORNER MONUMENT FOUND

2 1/2" BRASS CAP ON
2 1/2" PIPE RSG. 6". CONDITION: INTACT



DESCRIBE BEARING TREES OR OTHER OFFICIAL ACCESSORIES FOUND

11" L.P. PINE N 14° E S. 9 1/4 BT
13" L.P. PINE S 28° W S 16 1/4 BT
3 1/2 FT STUMP SW WITH BLADE "B"

PHOTO IDENTIFICATION DATA

Photo No.
 Filed At.
 Object Ident.
 Ident. By
 Signature

SET BT TAGS; AND CARBONITE POST 3 0 FT. SE W/LSM
ATTACHED ATTENTION SIGNS ON 1BT'S

DESCRIBE CORNER LOCATION RELATIVE TO NEAR-BY FEATURES, ALSO HOW TO REACH CORNER

CORNER LEGEND:

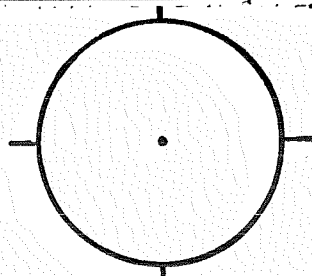
- FS or Unverified
- Contr. Other
- Searched For/Not Found
- Evidence Found/Accept.
- Permanent Mon. Set/Fd.

Searched By: R. TAYLOR Title LSIT Division CADASTRAL Headquarters S.O. - BEND Date 10-82

CORNER RECORD (PERPETUATION)

MONUMENT: DESCRIBE NEW MONUMENT SET, OR WORK DONE TO PRESERVE EXISTING MONUMENT

MONUMENT STAMPED



ACCESSORIES: DESCRIBE NEW BT'S WITNESS OBJECTS ETC. ESTABLISHED, OR WORK DONE TO PRESERVE EXISTING EVIDENCE

Work Done By _____ Title _____ Date _____ State Registration No. or Agency _____

Plan of Certified Cor. Record Prepared? Yes No Filed At: _____ Co. Surveyor's Office Date _____

History of Surveys, G.L.O., etc.

Index File No. 1159 T. 25 S., R. 8 E., W.M. Contract or Surv. No. Cor. J-11

Index File No. 1259

CORNER RECORD (SEARCH) Contract or Survey No. 7
 (Ref. FSM 7151.4)

Cor. No. J-12

T 25 S. R. 3 E. R.D. CRESCENT County KLAMATH E 1/16 Cor. of
 Merid. Willamette N.F. Deschutes State Oregon Section 99 16

CORNER DIAGRAM, per Legend

DESCRIBE CORNER MONUMENT FOUND

1/2" REBAR. RISING 2" ABOVE GROUND. CONDITION: INTACT - NO MARKINGS.

DESCRIBE BEARING TREES OR OTHER OFFICIAL ACCESSORIES FOUND

GILCHRIST TIMBER CO. LOCATION TAG STATING E 1/16 COR OF SEC 9 TO NO RP'S.

PHOTO IDENTIFICATION DATA

Photo No. _____
 Filed At. _____
 Object Ident. _____
 Ident. By _____

DESCRIBE CORNER LOCATION RELATIVE TO NEAR-BY FEATURES, ALSO HOW TO REACH CORNER

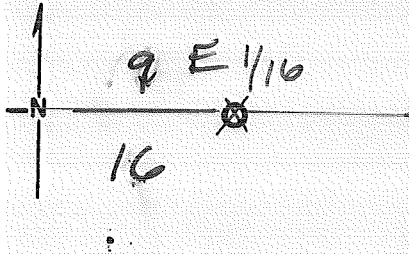
CORNER LEGEND:

FS or Unverified
 Contr. Other

○ ◊ Searched For/Not Found
 ⊗ ⊗ Evidence Found/Accept.
 ● ◆ Permanent Mon. Set/Pd.

Searched By: R. TAYLOR

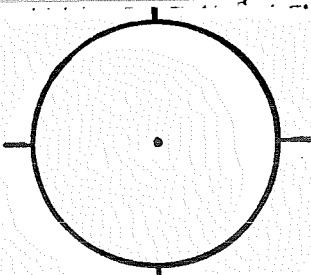
Title LSIT Division CADASTRAL Headquarters DES. N.F. BEND Date 10-82



CORNER RECORD (PERPETUATION)

MONUMENT : DESCRIBE NEW MONUMENT SET, OR WORK DONE TO PRESERVE EXISTING MONUMENT

MONUMENT STAMPED



ACCESSORIES : DESCRIBE NEW BT'S WITNESS OBJECTS ETC. ESTABLISHED, OR WORK DONE TO PRESERVE EXISTING EVIDENCE

Work Done By _____ Title _____ Date _____ State Registration No. _____ or Agency _____


Plan of Certified Cor. Record Prepared ? Yes No Filed At. _____ Co. Surveyor's Office Date _____

History
of
Surveys,
G.L.O.,
etc.


Index File No. 1259 T. 25 S., R. 8 E., W.M. Contract or Surv. No. _____ Cor. J-12

Index File No. 1359 CORNER RECORD (SEARCH) Contract or Survey No. J-13
 (Ref. FSM 7151.4)
 T 25 S. R. 8 E. R.D. CRESCENT County KLAMATH SE Cor. of
 Merid. Willamette N.F. Deschutes State Oregon Section 9

CORNER DIAGRAM per Legend



1 DESCRIBE CORNER MONUMENT FOUND
5/8" REBAR RISING 1" ABOVE GROUND WITHOUT MARKINGS. CONDITION - INTACT.

2 DESCRIBE BEARING TREES OR OTHER OFFICIAL ACCESSORIES FOUND
REBAR AT FENCE CORNER  GILCHRIST TIMBER CO. LOCATION TAGS
16" PINE N 82° W FROM REBAR, DEAD AND DOWN LIES WITH SCRIBING DOWN, V.I.S.: E 59

6 PHOTO IDENTIFICATION DATA

Photo No. _____
 Filed At. _____
 Object Ident. _____
 Ident. By _____
 Signature _____

3 DESCRIBE CORNER LOCATION RELATIVE TO NEAR-BY FEATURES, ALSO HOW TO REACH CORNER

CORNER LEGEND:

- FS or Unverified
- Contr. Other
- ◊ Searched For/Not Found
- ⊗ ⊗ Evidence Found/Accept.
- ◆ Permanent Mon. Set/Fd.

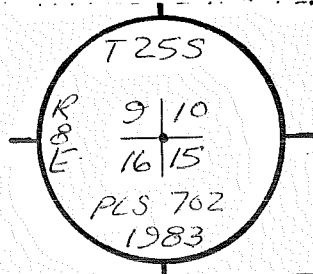
4 Searched By: R. TAYLOR Title LSIT Division CADASTRAL Headquarters DES. N.F. - BEND Date 10-82

CORNER RECORD (PERPETUATION)

MONUMENT: DESCRIBE NEW MONUMENT SET, OR WORK DONE TO PRESERVE EXISTING MONUMENT

SET 2 1/2" X 30" BCSP RSG. 2"

MONUMENT STAMPED



ACCESSORIES: DESCRIBE NEW BT'S WITNESS OBJECTS ETC. ESTABLISHED, OR WORK DONE TO PRESERVE EXISTING EVIDENCE

a 4" PP N08 1/2° W 13²⁸ FT. TO 60 dnl. in W base, MKD. ~~X~~ BT

a 3" LP N34 1/2° E 11⁵⁷ FT. TO 60 dnl. in NW base, MKD. X BT

a 7" PP S24 1/2° E 32⁰² FT. TO 60 dnl. in NE base, MKD. T255 R8E S15 BT

a 5" PP S32 1/2° W 28⁵⁹ FT. TO 60 dnl. in E base, MKD. T255 R8E S16 BT.

Work Done By R. OMAN Title PLS Date 6/83 State Registration No. OR-702
or Agency

Platform Certified Cor. Record Prepared? Yes No Filed At KLAMATH Co. Surveyor's Office Date

History of Surveys, G.L.O., etc. ^{1869;} Post
9" Pine N85°W 28 L. (186 Ft.)
9" Pine N25°E 75 L. (495 Ft.)
24" Pine S55°E 21 L. (131 Ft.)
6" Pine S40°W 9 2/2 L. (605 Ft.)

Index File No. 1359 T. 25 S., R. 8 E., W.M.

Contract or Surv. No.

Cor. J-13

Index
File No. 1559

CORNER RECORD (SEARCH) Contract or

(Ref. FSM 7151.4)

Survey No. 2853

Cor. No. J-15

T 25 S. R. 8 E.

R.D. Crescent

County Klamath

Cor. of 14

Merid. Willamette


N.F. Deschutes

State Oregon

Section 10-~~14~~15

CORNER DIAGRAM per legend

DESCRIBE CORNER MONUMENT FOUND



5/8" steel rod bears

589°07'14" N 20^{72'}

Corner single proportioned by G. Cook 1970.

1984 survey disagrees with position.

DESCRIBE BEARING TREES OR OTHER OFFICIAL ACCESSORIES FOUND

Loose BT "Brand" found in area. Much

heavy cat logging in past has apparently

moved tree which "brand" came from as no

matching tree or remains could be found

to substantiate present "brand" position.

DESCRIBE CORNER LOCATION RELATIVE TO NEAR-BY FEATURES, ALSO HOW TO REACH CORNER

Corner is 150± East of unmarked spur

rd. & 650± North of K.N.R.R. track

on posted line.

PHOTO IDENTIFICATION DATA

Photo No. _____

Filed At. _____

Object Ident. _____

Ident. By _____

Signature _____

CORNER LEGEND:

FS or Unverified

Contr. Other

Searched For/Not Found

Evidence Found/Accept.:

Permanent Mon. Set/Fd.

Searched By: G. Colvin

Title LS

Division

Headquarters

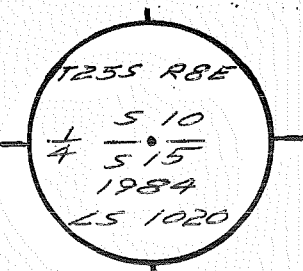
Date 8/84

CORNER RECORD (PERPETUATION)

MONUMENT: DESCRIBE NEW MONUMENT SET, OR WORK DONE TO PRESERVE EXISTING MONUMENT

Set 2 1/2" x 30" Brass Capped Steel Pipe 26" in ground. Pkts W/ LSM-130, BM-102 Br. South 3°, East 3°.

MONUMENT STAMPED



ACCESSORIES: DESCRIBE NEW BT'S WITNESS OBJECTS ETC. ESTABLISHED, OR WORK DONE TO PRESERVE EXISTING EVIDENCE

4" P.P. Brs. N 31 1/2° E 37' 8" to 60-D in NW base, Scribed "X BT"
6" P.P. Brs. S 21 1/2° E 41' 35" to 60-D in W base, Scribed "1/4 S 15 BT"
Signs 54-3, 54-4 placed on BTs, red hand painted above 54-3.
5/8" SR Brs.

Work Done By J. Colvin Title LS Date 8/84 State Registration No. or Agency OR 1020

Plat or Cor. Record Prepared? Yes No Filed At Yamato Co. Surveyor's Office Date 1984 NOV

History of Surveys, G.L.O., etc. Thompson, Pngra, Meldrum-1868 Past 2 BTs Cook-1970-5/8" steel rod, RS#1483 FS#000282

Index File No. 1559

T. 25 S., R. 8 E., W. M.

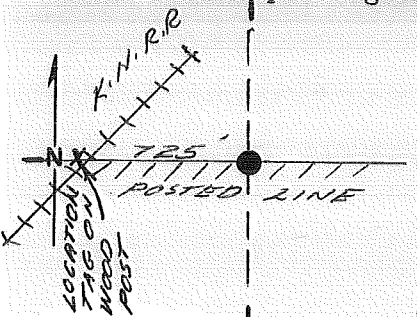
Contract or Surv. No. 2853

Cor. J-15

Index
 File No. 1659 CORNER RECORD (SEARCH) Contract or
 (Ref. FSM 7151.4) Survey N^o. 2853 Cor. No. J-16
 T 25 S. R. 8 E. R.D. Crescent County Klamath E 1/4 Cor. of
 Merid. Willamette N.F. Deschutes State Oregon Section 10-15

CORNER DIAGRAM, per Legend

DESCRIBE CORNER MONUMENT FOUND



None

DESCRIBE BEARING TREES OR OTHER OFFICIAL ACCESSORIES FOUND

None

PHOTO IDENTIFICATION DATA

Photo No. _____
 Filed At. _____
 Object Ident. _____
 Ident. By _____
 Signature _____

DESCRIBE CORNER LOCATION RELATIVE TO NEAR-BY FEATURES, ALSO HOW TO REACH CORNER

*(125')
 Corner is East ~~100~~ of N.N.R.R. track along
 posted line. Wood post w/ location tag
 @ Rd. crossing ^{10'} West of point where
 line crosses track.*

CORNER LEGEND:

- | | | |
|--------------|------------|-------------------------|
| FS or Contr. | Unverified | |
| ○ | ◇ | Searched For/Not Found |
| ⊗ | ⊗ | Evidence Found/Accept.: |
| ● | ◆ | Permanent Mon. Set/Fd. |

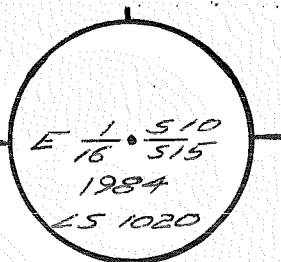
Searched By: _____ Title _____ Division _____ Headquarters _____ Date _____

CORNER RECORD (PERPETUATION)

MONUMENT : DESCRIBE NEW MONUMENT SET, OR WORK DONE TO PRESERVE EXISTING MONUMENT

Set 2 1/2" x 30" Brass Capped Steel Pipe 26" in
grind. Post w/ LSM-130, BNI-102 Bks.
West 3°;

MONUMENT STAMPED



ACCESSORIES : DESCRIBE NEW BT'S WITNESS OBJECTS ETC. ESTABLISHED, OR WORK DONE TO PRESERVE EXISTING EVIDENCE

5" P.P. Bks. N 41 1/2° W 26' ^{8'} to 60-D in NE base, Scribed "E 1/16 510 BT"
4" L.P. Bks. S 55° W 8' ^{85'} to 60-D in SE base, Scribed "X BT"
Signs 54-3, 54-9 placed on BTs, red band painted above 54-3.

Work Done By J. Collins Title LS Date 8/84 State Registration No. OR 1020
or Agency Nov.

Plat. of Cor. Record Prepared? Yes No Filed At Wamoth Co. Surveyor's Office Date 1984

History
of
Surveys,
G.L.O.,
etc.

Index File No.
1659

T. 25 S., R. 8 E., W.M.

Contract or Surv. No. 2853

Cor. J-16

Index
 File No. 1759 CORNER RECORD (SEARCH) Contract or
 (Ref. FSM 7151.4) Survey No. 2853 Cor. No. J-17
 T 25 S. R. 8 E. R.D. Crescent County Klamath SW Cor. of
 Merid. Willamette N.F. Deschutes State Oregon Section 11

CORNER DIAGRAM per Legend



DESCRIBE CORNER MONUMENT FOUND

5/8" steel rod 13ft.
5 88° 43' 38" W 41 57'

Corner double proportioned by G. Cook 1970.
1984 survey disagrees with position.

DESCRIBE BEARING TREES OR OTHER OFFICIAL ACCESSORIES FOUND

None
Area ravaged by fire in past years. All
trees in search area too small for orig. B.Ts.

PHOTO IDENTIFICATION DATA

Photo No. _____
 Filed At. _____
 Object Ident. _____
 Ident. By _____
 Signature _____

Remains of trees totally charred & search
revealed no evidence.

DESCRIBE CORNER LOCATION RELATIVE TO NEAR-BY FEATURES, ALSO HOW TO REACH CORNER

575'± East of dead end spur road.

CORNER LEGEND:

- | | |
|--------|---------------------------|
| FS or | Unverified |
| Contr. | Other |
| ○ | ◇ Searched For/Not Found |
| ⊗ | ⊗ Evidence Found/Accept.; |
| ● | ◆ Permanent Mon. Set/Fd. |

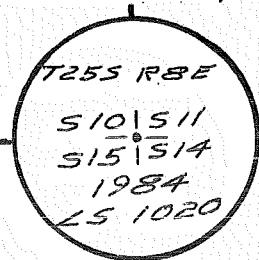
Searched By: G. Colvin Title LS Division _____ Headquarters _____ Date 8/84

CORNER RECORD (PERPETUATION)

MONUMENT: DESCRIBE NEW MONUMENT SET, OR WORK DONE TO PRESERVE EXISTING MONUMENT

Set 2 1/2" x 30" Brass Capped Steel Pipe 26"
in ground. Post w/ L.S.M.-130 Brs. North 2°.

MONUMENT STAMPED



ACCESSORIES DESCRIBE NEW BT'S WITNESS OBJECTS ETC. ESTABLISHED, OR WORK DONE TO PRESERVE EXISTING EVIDENCE

9" L.P. Brs. N45 1/2° E 54' ^{5'} to 60-D in SE base, Scribed "T255 R8E 511 BT"
16" L.P. Brs. S84 1/2° E 29' ^{15'} to 60-D in S base, Scribed "T255 R8E 514 BT"
12" L.P. Brs. S30° W 10' ^{85'} to 60-D in NW base, Scribed "T255 R8E 515 BT"
8" L.P. Brs. N30° W 31' ^{25'} to 60-D in NE base, Scribed "T255 R8E 510 BT"
Signs 54-3, 54-4 placed on BTs, red band painted above 54-3.

Work Done By J. Colvin Title L.S. Date 8/84 State Registration No. OR-1020
or Agency NOV.
Plat or Cor. Record Prepared? Yes No Filed At Wamath Co. Surveyor's Office Date 1984

History of Surveys, G.L.O., etc. Thompson, Pengra, Meldrum 1868
Post & 4 BTs.
Cook - 1970 - 5/8" steel rod.

Index File No. 1759

T. 25 S., R. 8 E., W.M.

Contract or Surv. No. 2853 Cor. J-17

Index
File No. 1959

CORNER RECORD (SEARCH) Contract or

(Ref. FSM 7151.4)

Survey No. 2853

Cor.
No. J-19

T 25 S. R. 8 E. R.D. Crescent County Klamath 1/4 Cor. of

Merid. Willamette N.F. Deschutes State Oregon Section 11-14

CORNER DIAGRAM, per legend

DESCRIBE CORNER MONUMENT FOUND

SFNF

DESCRIBE BEARING TREES OR OTHER OFFICIAL ACCESSORIES FOUND

SFNF

DESCRIBE CORNER LOCATION RELATIVE TO NEAR-BY FEATURES, ALSO HOW TO REACH CORNER

4' East of unmarked spur Rd.

PHOTO IDENTIFICATION DATA

Photo No. _____

Filed At. _____

Object Ident. _____

Ident. By _____

Signature _____

CORNER LEGEND:

FS or Unverified

Contr. Other

Searched For/Not Found

Evidence Found/Accept.

Permanent Mon. Set/Pd.

Searched By: G. Calvin

Title LS

Division

Headquarters

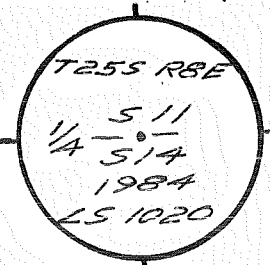
Date 8/84

CORNER RECORD (PERPETUATION)

MONUMENT: DESCRIBE NEW MONUMENT SET, OR WORK DONE TO PRESERVE EXISTING MONUMENT

Set 2 1/2" x 30" Brass Capped Steel Pipe 26"
in ground. Post W/LSM-130 Brs. North
20'

MONUMENT STAMPED



ACCESSORIES DESCRIBE NEW BT's WITNESS OBJECTS ETC. ESTABLISHED, OR WORK DONE TO PRESERVE EXISTING EVIDENCE

4" P.P. Brs. S83°E 14' 15" to 60-D in S base, Scribed "X BT"
4" P.P. Brs. N2°W 5' 15" to 60-D in W base, Scribed "1/4 511 BT"
Signs 54-3, 54-4 placed on BTs, red band painted above
54-3.

Work Done By J. Colvin Title LS Date 8/84 State Registration No. OR-1020
or Agency NOV.
Plat of Cor. Record Prepared? Yes No Filed At Klamath Co. Surveyor's Office Date 1954

History of Surveys, G.L.O., etc. Thompson, Pengra, Meldrum 1868
Post & 2 BTs

Index File No. 1959 T.25S., R.8 E., W.M. Contract or Surv. No. 2853 Cor. J-19

Index
File No. 2159

CORNER RECORD (SEARCH) Contract or

(Ref. FSM 7151.4)

Survey No. 2853

Cor. No. J-21

T 25 S. R. 8 E. R.D. Crescent

County Klamath

Cor. of NW

Merid. Willamette

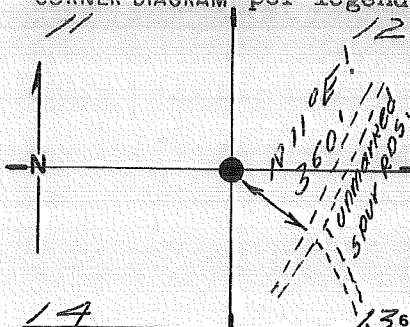
N.F. Deschutes

State Oregon

Section 14

CORNER DIAGRAM, per legend

DESCRIBE CORNER MONUMENT FOUND



2 1/2" BGSF rising 4"

DESCRIBE BEARING TREES OR OTHER OFFICIAL ACCESSORIES FOUND

Pine stump Brs. N 73° E 30' to center (orig. 13T) low stumped

31" A.P. Brs. S 51° E 106' to 60-D in SW base (orig. 13T) scribes visible

Pine Stump Brs. S 41° W 26' to center (orig. 13T) blazes burned

31" A.P. Brs. S 77 1/2° W 34' to 60-D in S base (stumps 1965) scribed

9" L.P. Brs. N 51 1/2° W 45' to 60-D in NE base (stumps 1965) scribed

DESCRIBE CORNER LOCATION RELATIVE TO NEAR-BY FEATURES, ALSO HOW TO REACH CORNER

From junction of unmarked spur roads corner bears

PHOTO IDENTIFICATION DATA

Photo No. _____
Filed At. _____
Object Ident. _____
Ident. By _____

Signature _____

CORNER LEGEND:

- | | | |
|--------|------------|------------------------|
| FS or | Unverified | |
| Contr. | Other | |
| ○ | ◇ | Searched For/Not Found |
| ⊗ | ⊗ | Evidence Found/Accept. |
| ● | ◆ | Permanent Mon. Set/Fd. |

Searched By: _____

Title _____

Division _____

Headquarters _____

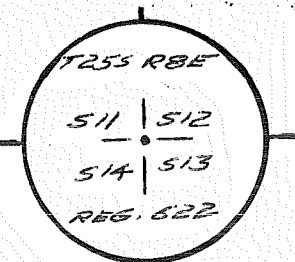
Date _____

CORNER RECORD (PERPETUATION)

MONUMENT: DESCRIBE NEW MONUMENT SET, OR WORK DONE TO PRESERVE EXISTING MONUMENT

No stones available.

MONUMENT STAMPED



ACCESSORIES: DESCRIBE NEW BT's WITNESS OBJECTS ETC. ESTABLISHED, OR WORK DONE TO PRESERVE EXISTING EVIDENCE

Placed nails @ center base of all existing live BT's as described ~~then~~ ^{block} 3. ~~Set~~

Mkd. 3 new BT's. Placed signs 54-3, 54-4 on all BT's.

10" L.P. Bts. N25°E 36' ^{25'} to 60-D in SE base; mkd., ~~T25 RBE 5~~ ^{T25 RBE 512 BT,}

14" P.P. Bts. S17 1/2°E 51' ^{25'} to 60-D in W base; mkd., T25 RBE 513 BT.

8" L.P. Bts. S64°W 17' ^{25'} to 60-D in NW base; mkd., T25 RBE 514 BT.

Work Done By J. Colvin Title LS Date 9/84 State Registration No. OR-1020
or Agency Nov

Plat. of Certified Cor. Record Prepared? Yes No Filed At Klamath Co. Surveyor's Office Date 1984

History of Surveys, G.L.O., etc. Thompson, Pengra, Meldrum - 1868 - Set post 54 BT's. - 12" P N60°W 40 lks., 48" P N75°E 55 lks.; 12" P S55°E 161 lks., 39" P S45°W 38 lks.
Stooks - 1965 - Set BCSP & mkd. 2 BT's.

Index File No. 2159

T. 25 S., R. 8 E., W. M.

Contract or Surv. No. 2853

Cor. J-2/13

USDA-FOREST SERVICE

Index

File No. 2360

CORNER RECORD (SEARCH)

(Ref. FSM 7151.4)

Tract or

Survey No.

Cor. J-23

No.

T. 25 S. R. 8

E. R.D. Crescent

County Klamath

S1/4

Cor. of Sec. 12

Merid. WILLAMETTE

N.F. DESCHUTES

State OREGON

Cor. of Sec.

CORNER DIAGRAM PER LEGEND

DESCRIBE CORNER MONUMENT FOUND

None

DESCRIBE BEARING TREES OR OTHER OFFICIAL ACCESSORIES FOUND

20" P.Pine, N16°E, 29.0', Scribed BT(Original)
26" P.Pine Stump, S25°W, Scribed 1/4S BT (Original)

PHOTO IDENTIFICATION DATA

Photo No. _____

Filed At. _____

Object Ident. _____

Ident. By _____

Signature

DESCRIBE CORNER LOCATION RELATIVE TO NEAR-BY FEATURES, ALSO HOW TO REACH CORNER

Take Hwy 97, 3.5 mile south from Crescent to spur road east.
Go east 1/4 mile to spur road Northeast. Go northeast 1/4
mile to corner.

Corner Legend:

Searched for/Not Found

Evidence Found/Accept.

Permanent Monument

Signature

Edgar W. Graves

Title
Surveyor

Division
ORLS 980

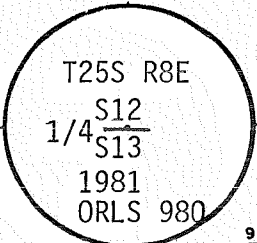
Headquarters
Bend

Date
8/81

D-7100-52 (3/79)

CORNER RECORD (PERPETUATION)

MONUMENT STAMPED



MONUMENT DESCRIBE NEW MONUMENT SET, OR WORK DONE TO PRESERVE EXISTING MONUMENT

Set 2 1/2" Aluminum Cap on 2 1/2"X30" Aluminum pipe 25" in ground.
Note: Set A.C. from original bearing tree. The original B.T. would not come together. We took a mean location.

ACCESSORIES DESCRIBE NEW B.T.'s WITNESS OBJECTS ETC. ESTABLISHED, OR WORK DONE TO PRESERVE EXISTING EVIDENCE

6" P.Pine, N76^{OW}, 19.3', Scribed 1/4 S12 BT
6" P.Pine, S25^{OE}, 21.7', Scribed 1/4 S13 BT

All B.T.'s have sign 54-3 and 54-4 attached. Set polymer post with LSM 130 decal, 3' South of monument. Painted red band around bearing trees. Tagged trees w/L.S. 980 washer.

Work Done By E.W. Graves Title Surveyor Date 8/81 State Registration No. ORLS 980
 or Agency ORLS 980
 PLAT PREPARED OR Certified Cor. Record Prepared? Yes No Filed At: Klamath Co. SURVEYOR'S OFFICE Date _____

REMARKS

Witnesses to the above corner: E.W. Graves
D.W. Graves

Index File No. 2360 T. 25 S., R. 8 E., W.M.

Tract or Surv. No.

Cor. J-23

LAND CORNER RECORD

J-25 5680-2
Crescent

1. T. 25S R. 8E No. J-25 Cor. Sec. Mer. W State Oregon (Rectangular) N. F. Deschutes Dist.

2. Corner Status



3. Original Description Vol. Page Where Recorded

4. Description of Corners: Section Corner common to Sections 7, 18, 12 & 13

Original notes: "Set post for corner to Secs. 12, 13, 7 and 18

- (1) A pine, 19 ins. diam., bears N20°W, 70 lks. dist.
- (2) " " , 11 " " , " N60°E, 95 " "
- (3) " " , 10 " " , " S60°E, 80 " " (cont. below)

5. Investigation Notes:

- (4) " " , 27 " " , " S40°W, 34 " " "

At the corner I found bearing tree number 4 to be in good condition. Bearing tree 1 and 3 were standing snags. Bearing tree number 2 was down and decayed.

7. Photo Identification Line 44

Photo No. EG1-27-135

ident. By: C.C. Bird

8. Plane Coordinate Position Data

State Zone

X

Y

Estab. By

Field Book No.

Where Filed

9. Evaluation

Authentic

Needs Verif. Monument X

Re-estab. Survey

Land Status

6. Signed Wm. Steers Title Land Surveyor Date 1965

VISITED 7/80 by L. PARKER - ALL ITEMS O.K.

PERPETUATION RECORD

10. Monument: I blazed and scribed 3 new bearing trees. I located the corner and monumented it with a 2 inch galvanized iron pipe w/brass cap, 30 inches long, set 24 inches into the ground and marked it:

T25S
R8E R9E
S12 | S 7
S13 | S18
Reg. No. 622

~~xxx~~ Accessories

from which:

A ponderosa pine 16 inches in diameter, scribed T25SR9ES7BT, bears N60°E a distance of 56.6 feet to a 60d nail in the base of the tree.

A ponderosa pine 47 inches in diameter, scribed T25SR8ES12BT, bears N48°W a distance of 27.4 feet to a 60d nail in the base of the tree.

(cont. #14 below)

Field Book _____ Page _____

12. Set By Wm. Steers Title Land Surveyor
License ORE 622 Agency Gil. Tbr. Co. Date 1965

13. Recorded By _____ Volume _____ Page _____
(Agency)
(Date) (City) (County) (State)

14. Remarks:

#10 cont.

(4) A ponderosa pine 37 inches in diameter bears S40°W a distance of 21.0 feet to a 60d nail in the base of the tree.

A lodgepole pine 7 inches in diameter, scribed T25SR9ES18BT, bears S63°E a distance of 48.2 feet to a 60d nail in the base of the tree.

USDA-FOREST SERVICE D-7100-52(2/82)

Index
File No. 1360

CORNER RECORD (SEARCH) Contract or

(Ref. FSM 7151.4)

Survey No. 2853

Cor.
No. K-13

T 25 S. R. 8 E. R.D. Crescent

County Klamath

N 1/16 Cor. of

Merid. Willamette

N.F. Deschutes

State Oregon

Section 15-16

CORNER DIAGRAM per Legend

DESCRIBE CORNER MONUMENT FOUND

None

DESCRIBE BEARING TREES OR OTHER OFFICIAL ACCESSORIES FOUND

None

DESCRIBE CORNER LOCATION RELATIVE TO NEAR-BY FEATURES, ALSO HOW TO REACH CORNER

From junction of Klamath Northern RR
E Rd. 9758. South on unmarked
spur Rd. 0.1 mi. Corner is East of
Rd. 100' ±.

PHOTO IDENTIFICATION DATA

Photo No. _____

Filed At. _____

Object Ident. _____

Ident. By _____

Signature _____

CORNER LEGEND:

FS or Unverified

Contr. Other



Searched For/Not Found



Evidence Found/Accept.



Permanent Mon. Set/Fd.

Searched By:

Title

Division

Headquarters

Date

4

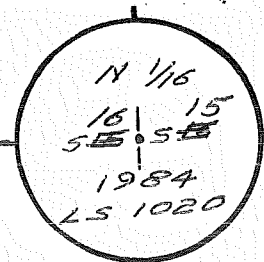
5

CORNER RECORD (PERPETUATION)

MONUMENT: DESCRIBE NEW MONUMENT SET, OR WORK DONE TO PRESERVE EXISTING MONUMENT

Set 2 1/2" x 30" Brass Capped Steel Pipe 25" in ground. Posts w/ BM-102 & LSM-130 Br. North 3°, East 3°.

MONUMENT STAMPED



ACCESSORIES DESCRIBE NEW BT's WITNESS OBJECTS ETC. ESTABLISHED, OR WORK DONE TO PRESERVE EXISTING EVIDENCE

9" L.P. Brs. S 71° E 26 5' to 60-D in S. base

Scribed "N 1/16 S 15 BT"

9" P.P. Brs. S 16° W 42 05' to 60-D in W. base, scribed "N 1/16 S 16 BT"

Signs 54-3, 54-9 placed on Brs. & red band painted above 54-3.

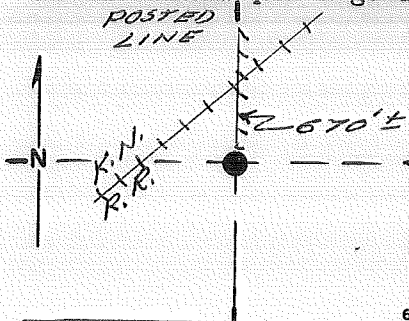
Work Done By [Signature] Title LS Date 8/84 State Registration No. OR 15 1020 or Agency NOV.

Plat of Cor. Record Prepared? Yes No Filed At Klamath Co. Surveyor's Office Date 1984

History of Surveys, G.L.O., etc.

Index File No. 1560 CORNER RECORD (SEARCH) Contract or Survey No. 2853 Cor. No. K-15
 (Ref. FSM 7151.4)
 T 25 S. R. 8 E. R.D. Crescent County Klamath CN 1/16 Cor. of
 Merid. Willamette N.F. Deschutes State Oregon Section 15

CORNER DIAGRAM per Legend



DESCRIBE CORNER MONUMENT FOUND

None

DESCRIBE BEARING TREES OR OTHER OFFICIAL ACCESSORIES FOUND

None

PHOTO IDENTIFICATION DATA

Photo No. _____
 Filed At. _____
 Object Ident. _____
 Ident. By _____
 Signature _____

DESCRIBE CORNER LOCATION RELATIVE TO NEAR-BY FEATURES, ALSO HOW TO REACH CORNER

Corner falls 670' South of K.N.R.R. tracks on posted line. Wood post w/ location tag @ road crossing (between road & R.R.)

CORNER LEGEND:

- | | | |
|--------------|------------|-------------------------|
| FS or Contr. | Unverified | Other |
| ○ | ◇ | Searched For/Not Found |
| ⊗ | ⊗ | Evidence Found/Accept.: |
| ● | ◆ | Permanent Mon. Set/Fd. |

Searched By:

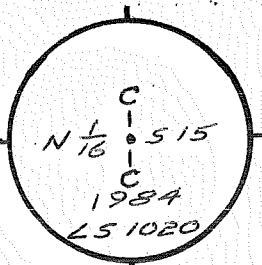
Title _____ Division _____ Headquarters _____ Date _____

CORNER RECORD (PERPETUATION)

MONUMENT: DESCRIBE NEW MONUMENT SET, OR WORK DONE TO PRESERVE EXISTING MONUMENT

Set 2 1/2" x 30" Brass Capped Steel Pipe 26"
 in ground. Posts w/ LSM-130, 13M-10.3 Bl.
 North 3°; West 3°.

MONUMENT STAMPED



ACCESSORIES: DESCRIBE NEW BT'S WITNESS OBJECTS ETC. ESTABLISHED, OR WORK DONE TO PRESERVE EXISTING EVIDENCE

6" L.P. Brs. N 12 1/2° W 23' ^{35'} to 60-D in E base, Scribed "CN 1/16 S 15 BT"
 10" L.P. Brs. N 66° W 23' ^{9'} to 60-D in SW base, Scribed "CN 1/16 S 15 BT"
 Signs 54-3, 54-9 placed on BTs, red band painted above 54-3.

Work Done By J. Coburn Title LS Date 8/84 State Registration No. OR 1020
 or Agency Nov
 Certified Cor. Record Prepared? Yes No Filed At Klamath Co. Surveyor's Office Date 1984

History of Surveys, G.L.O., etc. None

Index File No. 1560 T. 25 S., R. 8 E., W. M. Contract or Surv. No. 2853 Cor. K-15

USDA-FOREST SERVICE

Index

File No. 2160

T. 25 S. R. 8 E. R.D. Crescent

Merid. WILLAMETTE

CORNER RECORD (SEARCH)

(Ref. FSM 7151.4)

Tract or

Survey No. _____

Cor.

No. K-21

County Klamath

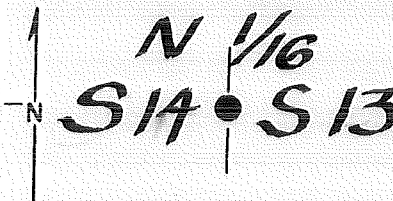
State OREGON

N1/16 Cor. of Sec. 13

Cor. of Sec. _____

CORNER DIAGRAM PER LEGEND

DESCRIBE CORNER MONUMENT FOUND



None

DESCRIBE BEARING TREES OR OTHER OFFICIAL ACCESSORIES FOUND

None

PHOTO IDENTIFICATION DATA

Photo No. _____

Filed At. _____

Object Ident. _____

Ident. By _____

Signature

Corner Legend:

Searched for/Not Found

Evidence Found/Accept.

Permanent Monument

Signature

Edgar W. Graves

Title

Surveyor

Division

ORLS 980

Headquarters

Bend

8/81

Date

D-7100-52 (3/79)

6

2

3

1

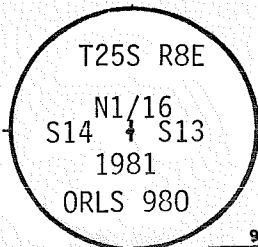
5

CORNER RECORD (PERPETUATION)

MONUMENT DESCRIBE NEW MONUMENT SET, OR WORK DONE TO PRESERVE EXISTING MONUMENT

Set 2 1/2" Brass Cap on 2 1/2" X 30" Galvanized pipe 25" in ground.

MONUMENT STAMPED



ACCESSORIES DESCRIBE NEW B.T.'s WITNESS OBJECTS ETC. ESTABLISHED, OR WORK DONE TO PRESERVE EXISTING EVIDENCE

10" P.Pine, N49⁰E, 13.1', Scribed N1/16 S13 BT
 12" P.Pine, S42⁰W, 74.6', Scribed N1/16 S14 BT
 All B.T.'s have sign 54-3 and 54-9 attached. Set polymer post with 54-2a and LSM 130 decal, 3' North and East of monument. Painted red band around bearing trees. Tagged trees w/L.S. 980 washer.

Work Done By E.W. Graves Title Surveyor Date 8/81 State Registration No. ORLS 980
 or Agency
 PLAT PREPARED OR
 Certified Cor. Record Prepared? Yes No Filed At: Klamath Co. SURVEYOR'S OFFICE Date

REMARKS

Witnesses to the above corner: E.W. Graves
 D.W. Graves

REVISITED 9-14-82 ROSS TAYLOR LSIT

Index File No. 2160 T. 25 S., R. 8 E., W.M.

Tract or Surv. No.

Cor. K-21

USDA-FOREST SERVICE

Index File No. 2360

CORNER RECORD (SEARCH)

(Ref. FSM 7.151.4)

T. 25 S. R. 0 E. R.D. Crescent

Tract or Survey No. _____

Cor. No. K-23

Merid. WILLAMETTE

N.F. DESCHUTES

County Klamath
State OREGON

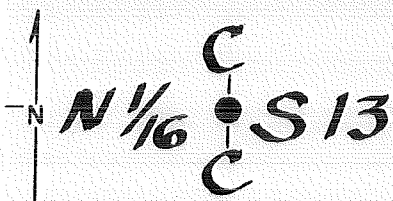
CN1/16

Cor. of Sec. 13

Cor. of Sec. _____

CORNER DIAGRAM PER LEGEND

DESCRIBE CORNER MONUMENT FOUND



None

DESCRIBE BEARING TREES OR OTHER OFFICIAL ACCESSORIES FOUND

None

PHOTO IDENTIFICATION DATA

Photo No. _____
Filed At. _____
Object Ident. _____
Ident. By _____

Signature

DESCRIBE CORNER LOCATION RELATIVE TO NEAR-BY FEATURES, ALSO HOW TO REACH CORNER

Take Hwy 97, south 3.5 miles from Crescent to spur road east,
Go East 0.3 mile then walk 350 feet south to corner.

Corner Legend:

- Searched for/Not Found
- Evidence Found/Accept.
- Permanent Monument

Signature

Edgar W. Graves Surveyor

Title

Division
ORLS 980

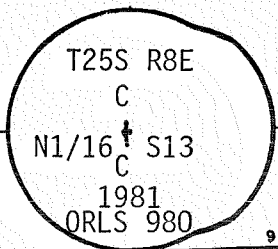
Headquarters
Bend

Date
8/81

D-7100-52 (3/79)

CORNER RECORD (PERPETUATION)

MONUMENT STAMPED



MONUMENT DESCRIBE NEW MONUMENT SET, OR WORK DONE TO PRESERVE EXISTING MONUMENT

Set 2 1/2" Aluminum Cap on 2 1/2" X 30" Aluminum pipe 27" in ground.

ACCESSORIES DESCRIBE NEW B.T.'s WITNESS OBJECTS ETC. ESTABLISHED, OR WORK DONE TO PRESERVE EXISTING EVIDENCE

6" P.Pine, West, 74.7', Scribed CN1/16 S13 BT
 10" P.Pine, N48 1/2° E, 26.6', Scribed CN1/16 S13 BT
 All B.T.'s have sign 54-3 and 54-9 attached. Set polymer post with 54-2a and
 LSM 130 decal, 3' West of monument. Painted red band around bearing trees.
 Tagged trees w/L.S. 980 washer.

Work Done By E.W. Graves Title Surveyor Date 8/81 State Registration No. ORLS 980
 or Agency

PLAT PREPARED OR
 Certified Cor. Record Prepared? Yes No Filed At: Klamath **Co. SURVEYOR'S OFFICE** Date

REMARKS

Witnesses to the above corner: E.W. Graves
 D.W. Graves

Index File No. 2360 T. 25 S., R. 8 E., W.M. Tract or Surv. No. Cor. K-23

USDA-FOREST SERVICE

Index File No. 2460

CORNER RECORD (SEARCH)

(Ref. FSM 7.151.4)

Tract or Survey No. _____

Cor. K-24 No. _____

T. 25 S. R. 8

E. R.D. Crescent

County Klamath

NE1/16 COR. of SEC. 13

Merid. WILLAMETTE

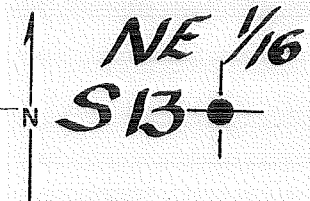
N.F. DESCHUTES

State OREGON

COR. of SEC. _____

CORNER DIAGRAM PER LEGEND

DESCRIBE CORNER MONUMENT FOUND



None

DESCRIBE BEARING TREES OR OTHER OFFICIAL ACCESSORIES FOUND

None

PHOTO IDENTIFICATION DATA

Photo No. _____

Filed At. _____

Object Ident. _____

Ident. By _____

Signature

DESCRIBE CORNER LOCATION RELATIVE TO NEAR-BY FEATURES, ALSO HOW TO REACH CORNER

Take Hwy 97 south, 3.5 miles from Crescent to spur road east. Go East 0.6 mile to spur road south. Go South 300 feet to corner.

Corner Legend:

Searched for/Not Found

Evidence Found/Accept

Permanent Monument

Signature

Edgar W. Graves

Title Surveyor

Division ORLS 980

Headquarters Bend

Date 8/81

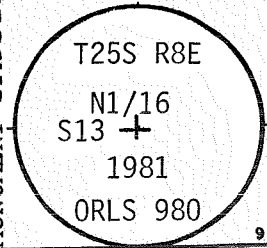
D-7100-52 (3/79)

CORNER RECORD (PERPETUATION)

MONUMENT DESCRIBE NEW MONUMENT SET, OR WORK DONE TO PRESERVE EXISTING MONUMENT

Set 2 1/2" Brass Cap on 2"X30" Galvanized pipe 27" in ground.

MONUMENT STAMPED



ACCESSORIES DESCRIBE NEW B.T.'s, WITNESS OBJECTS ETC. ESTABLISHED, OR WORK DONE TO PRESERVE EXISTING EVIDENCE

6" P.Pine, N63°W, 71.1', Scribed NE1/16 S13 BT
 12" P.Pine, S80 1/2°E, 90.6', Scribed NE1/16 S13 BT
 All B.T.'s have 54-3 and 54-9 signs attached. Set polymer post with 54-2a and LSM 130 decal, 3' West and South of monument. Painted red band around bearing trees. Tagged trees w/L.S. 980 washer.

Work Done By E.W. Graves Title Surveyor Date 8/81 State Registration No. ORLS 980
 or Agency
PLAT PREPARED OR
 Certified Cor Record Prepared? Yes No Filed At Klamath Co. SURVEYOR'S OFFICE Date

REMARKS

Witnesses to the above corner: E.W. Graves
 D.W. Graves

Index File No. 2460 T. 25 S., R. 8 E.W.M.

Tract or Surv. No.

Cor. K-2A

USDA-FOREST SERVICE

Index
File No. 2560

CORNER RECORD (SEARCH)

(Ref. FSM 7.151.4)

Tract or
Survey No.

Cor.
No. K-25

T. 25S S. R. 8E E. R.D. Crescent

County Klamath

N1/16

COR. of SEC. 13


Merid. WILLAMETTE

N.F. DESCHUTES

State OREGON

COR. of SEC.

CORNER DIAGRAM PER LEGEND



DESCRIBE CORNER MONUMENT FOUND

None

DESCRIBE BEARING TREES OR OTHER OFFICIAL ACCESSORIES FOUND

None

PHOTO IDENTIFICATION DATA

Photo No. _____

Filed At. _____

Object Ident. _____

Ident. By _____

Signature

DESCRIBE CORNER LOCATION RELATIVE TO NEAR-BY FEATURES, ALSO HOW TO REACH CORNER

Take Hwy 97, 3.5 miles south from Crescent to spur road east.
Go 0.8 mile to corner in road.

Corner Legend:

Searched for/Not Found

Evidence Found/Accept

Permanent Monument

Signature

Edgar W. Graves

Title

Surveyor

Division

ORLS 980

Headquarters

Bend

Date

8/81

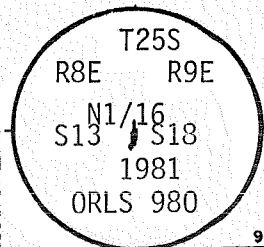
D-7100-52 (3/79)

CORNER RECORD (PERPETUATION)

MONUMENT DESCRIBE NEW MONUMENT SET, OR WORK DONE TO PRESERVE EXISTING MONUMENT

Set 2 1/2" Aluminum Cap 6" below road surface.

MONUMENT SET/FILED



ACCESSORIES DESCRIBE NEW B.T.'s WITNESS OBJECTS ETC. ESTABLISHED, OR WORK DONE TO PRESERVE EXISTING EVIDENCE

8" L.P.Pine, ~~N26 1/2 W, 35.4'~~ ^{N 11 1/2 W 31.6'}, Scribed N1/16 S13 BT
8" L.P.Pine, ~~N38 0 E, 52.1'~~ ^{N 38 0 E 52.1'}, Scribed N1/16 S18 BT
All B.T.'s have sign 54-3 and 54-9 attached. Set polymer post with 54-2a and LSM 130 decal,

NOTE: AUTHORIZED BY GRAVES IN LETTER DATED 7/23/82 TO KLAMATH COUNTY SURVEYOR TO CHANGE PLAT BECAUSE OF A MISSET CORNER. LETTER IS FILED IN FILE OF CAD. #1-3.10

Work Done By E.W. Graves Title Surveyor Date 8/81 State Registration No. ORLS 980
or Agency
PLAT PREPARED OR
Certified Cor Record Prepared? Yes No Filed At Klamath **Co. SURVEYOR'S OFFICE** Date

REMARKS

Witnesses to the above corner: E.W. Graves
D.W. Graves

USDA-FOREST SERVICE

Index

File No. _____

T 25 S R. 8 E

Merid. Willamette

CORNER RECORD (SEARCH)

(Ref. FSM 7151.4)

R.D. Crescent

County Klamath

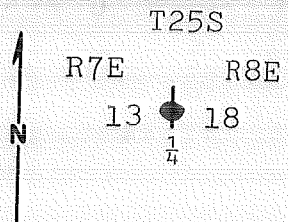
N.F. Deschutes

State Oregon

Tract or Survey No. 02211N

Cor. No. L-1

CORNER DIAGRAM



DESCRIBE CORNER MONUMENT FOUND

Found $2\frac{1}{2}$ " brass cap on $2\frac{1}{2}$ " galvanized iron pipe marked:

9/88 - Walt Miller (PLS 2111) FMS BC

T25S

R7E | R8E
13 | 18

LS 706 $\frac{1}{4}$ 1974

DESCRIBE BEARING TREES OR OTHER OFFICIAL ACCESSORIES FOUND

An 8" Lodgepole Pine bears N 54° E 16.6', scribed.
A 7" Lodgepole Pine bears S 46° E 23.0', scribed.

9/88 - Miller found 2 BTs

PHOTO IDENTIFICATION DATA

Photo No. _____
Filed At. _____
Object Ident. _____
Ident. By _____
Signature _____

DESCRIBE CORNER LOCATION RELATIVE TO NEAR-BY FEATURES, ALSO HOW TO REACH CORNER

Corner is approx. 2300' West of Northwest-Southeast road through Sec. 18.

PLANE COORDINATE POSITION DATA

State _____ Zone _____
X _____
Y _____
Estab. By _____
Agency _____

Signature James R. Tye

Title LS 1104

Division Sun Country Eng., Bend Office


Headquarters _____

Date 12-7-79

7100-52-(3/68)

CORNER RECORD (PERPETUATION)

MONUMENT : DESCRIBE NEW MONUMENT SET, OR WORK DONE TO PRESERVE EXISTING MONUMENT



9

ACCESSORIES : DESCRIBE NEW BT'S WITNESS OBJECTS ETC. ESTABLISHED, OR WORK DONE TO PRESERVE EXISTING EVIDENCE

10

Work Done By _____ Title _____ Date _____ State Registration No. or Agency _____

11

Certified Cor. Record Prepared? Yes No Filed At: _____ Date _____

See plat No 000771 (1/88) REMARKS

12

Index File No. T. R. M. Tract or Surv. No. Cor. 401

U.S. G.P.O. 1977-25-516/586

US DA-FOREST SERVICE

Index

File No. _____

T 25 S R. 8 E

Merid. Willamette

CORNER RECORD (SEARCH)

(Ref. FSM 7151.4)

Tract or Survey No. 02211N

Cor. No. L-3

R.D. Crescent

County Klamath

N.F. Deschutes

State Oregon

CORNER DIAGRAM

T25S R8E



DESCRIBE CORNER MONUMENT FOUND

No original monument set.

DESCRIBE BEARING TREES OR OTHER OFFICIAL ACCESSORIES FOUND

No original bearing trees set.

PHOTO IDENTIFICATION DATA

Photo No. _____

Filed At. _____

Object Ident. _____

Ident. By _____

Signature

PLAN E COORDINATE POSITION DATA

State _____ Zone _____

X _____

Y _____

Established By _____

Agency

DESCRIBE CORNER LOCATION RELATIVE TO NEAR-BY FEATURES, ALSO HOW TO REACH CORNER

Corner is approx. 350' East of Northwest-Southeast road through Sec. 18.

Signature James R. Tye

Title Surveyor, Division Sun Country Eng., Headquarters Bend Office

Date

12-18-79

7100-52-(3/68)

CORNER RECORD (PERPETUATION)

MONUMENT: DESCRIBE NEW MONUMENT SET, OR WORK DONE TO PRESERVE EXISTING MONUMENT

Set 2 1/2" brass cap on 2 1/2" galvanized iron pipe marked:

T25S R8E
C 1/4 + S18
LS 1104
1979

ACCESSORIES : DESCRIBE NEW BT'S WITNESS OBJECTS ETC. ESTABLISHED, OR WORK DONE TO PRESERVE EXISTING EVIDENCE

A 7" Lodgepole Pine bears N 46° E 37.5', scribed "C 1/4 S 18, BT".
A 7" Lodgepole Pine bears N 80° W 57.5', scribed "C 1/4 S 18, BT".

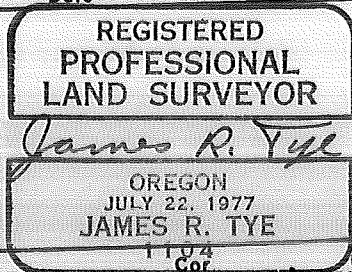
Work Done By James R. Tye Title Surveyor Date 2-18-79 State Registration No. 1104
or Agency

Certified Cor. Record Prepared? Yes No Filed At:

REMARKS

Witness to corner:

Larry G. Wiley



Index File No.

T.

R.

M.

Tract or Surv. No.

U.S. G.P.O. 1977-725-576/58

L-03

US DA-FOREST SERVICE

In ex

File No.

T 25 S R. 8 E

Merid. Willamette

CONER DIAGRAM

CORNER RECORD (SEARCH)

(Ref. FSM 7151.4)

Tract or

Survey No. 02211N

Cor.

No. L-4

R.D. Crescent

County Klamath

N.F. Deschutes

State Oregon

DESCRIBE CORNER MONUMENT FOUND

No original monument set.

DESCRIBE BEARING TREES OR OTHER OFFICIAL ACCESSORIES FOUND

No original bearing trees set.

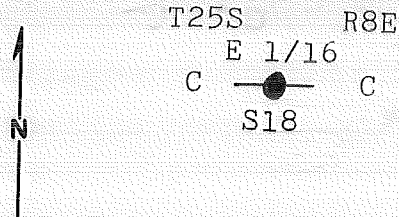


PHOTO IDENTIFICATION DATA

Photo No.

File At.

Object Ident.

Ident. By

Signature

PLANE COORDINATE POSITION DATA

Station Zone

X

Y

Established By

Agency

DESCRIBE CORNER LOCATION RELATIVE TO NEAR-BY FEATURES, ALSO HOW TO REACH CORNER

Corner is on West edge of clear cut area, approx. 200' West of the old Skid Road.

Signature James R. Vye

Title Surveyor, Division Sun Country Headquarters Bend Office Date

7100-52-(3,68)

12-17-79

CORNER RECORD (PERPETUATION)

MONUMENT : DESCRIBE NEW MONUMENT SET, OR WORK DONE TO PRESERVE EXISTING MONUMENT

T25S R8E
 E 1/16
 C _____ C
 LS 1104
 1979

Set 2½" brass cap on 2½" galvanized iron pipe marked:

9

ACCESSORIES : DESCRIBE NEW BT'S WITNESS OBJECTS ETC. ESTABLISHED, OR WORK DONE TO PRESERVE EXISTING EVIDENCE

An 8" Lodgepole Pine bears S 62° W 80.31', scribed "CE 1/16 S 18, BT".
 A 7" Lodgepole Pine bears N 40° W 52.8', scribed "CE 1/16 S 18, BT".

10

Work Done By James R. Tye Title Surveyor Date 12-17-76 State Registration No. 1104
 or Agency _____

Certified Cor. Record Prepared? Yes No Filed At: _____

REMARKS

Witness to corner:

Larry G. Wiley

Date REGISTERED
**PROFESSIONAL
 LAND SURVEYOR**
James R. Tye
 OREGON
 JULY 22, 1977
 JAMES R. TYE
 1104

Index File No.

T.

R.

M.

Tract or Surv. No.

U.S. G.P.O. 1977-225-576 508
 Cor. **1104**

USDA-FOREST SERVICE

Index
File No. 4-5

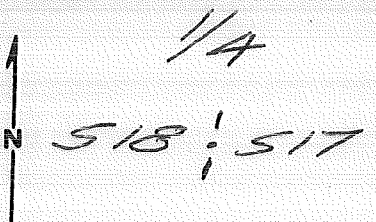
CORNER RECORD (SEARCH)
(Ref. FSM 7151.4)

Tract or
Survey No. 1-2 Cor.
No. 0561

T 255 R. 8E
Merid. Willamette

R.D. Crescent County Klamath
N.F. Deschutes State Oregon Secs. 17-18
1/4 Cor.

CORNER DIAGRAM



DESCRIBE CORNER MONUMENT FOUND

BCSP rising 6"

Cap marked
T255 R8E
1/4
518' 517
LS1104
1979

DESCRIBE BEARING TREES OR OTHER OFFICIAL ACCESSORIES FOUND

10" PP brs. S20°E 41.7'
13" PP brs. N80°W 54.1'

PHOTO IDENTIFICATION DATA

Photo No. _____
Filed At. _____
Object Ident. _____
Ident. By _____

Signature

PLANE COORDINATE POSITION DATA

State _____ Zone _____
X _____
Y _____
Estab. By _____

Agency

Signature

Title

Division

Headquarters

Date

FS-7100-52 (3/68)

6

7

8

2

3

4

5

CORNER RECORD (PERPETUATION)

MONUMENT: DESCRIBE NEW MONUMENT SET, OR WORK DONE TO PRESERVE EXISTING MONUMENT

ACCESSORIES : DESCRIBE NEW BT'S WITNESS OBJECTS ETC. ESTABLISHED, OR WORK DONE TO PRESERVE EXISTING EVIDENCE

10" PP b/s, N19°W 52.5' MKD. E 1/4 S18 BT
10" PP b/s, N51°E 70.4' MKD. W 1/4 S17 BT

Work Done By J. Collins Title LS Date 6/92 State Registration No. or Agency ORPLS 1020

Certified Cor. Record Prepared Yes No Filed At Klamath Co. Surveyor Date 7/92

REMARKS

Index File No. L-5 T.255R.8E M. Will Tract or Surv. No. 1-2 Cor. 0561

USDA-FOREST SERVICE

Index

File No. L-6

CORNER RECORD (SEARCH)

(Ref. FSM 7151.4)

Tract or

Survey No. 1-2

Cor.

No. 9881

T 255 R. 3E

R.D. Crescent County Klamath

C-W 116

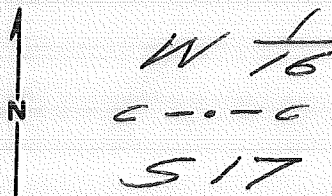
Merid. Willamette

N.F. Deschutes State Oregon

Sec. 17

CORNER DIAGRAM

DESCRIBE CORNER MONUMENT FOUND



DESCRIBE BEARING TREES OR OTHER OFFICIAL ACCESSORIES FOUND

PHOTO IDENTIFICATION DATA

Photo No. _____

Filed At. _____

Object Ident. _____

Ident. By _____

Signature

PLANE COORDINATE POSITION DATA

State _____ Zone _____

X _____

Y _____

Estab. By _____

Agency

DESCRIBE CORNER LOCATION RELATIVE TO NEAR-BY FEATURES, ALSO HOW TO REACH CORNER

From Rd. 5825; North on 900 + 6 mi.

Corner is West of rd. 30'

Signature

Title

Division

Headquarters

Date

FS-7100-52 (3/68)

CORNER RECORD (PERPETUATION)

MONUMENT: DESCRIBE NEW MONUMENT SET, OR WORK DONE TO PRESERVE EXISTING MONUMENT

Set ACAP rising 4"
2 1/2" x 30"

Cap marked

W 1/16
C - - - C
517
1992
LS1020

ACCESSORIES : DESCRIBE NEW BT'S WITNESS OBJECTS ETC. ESTABLISHED, OR WORK DONE TO PRESERVE EXISTING EVIDENCE

12" PP b/s. S47°W 43.3' MKD. CW 1/16 517 BT
4" PP b/s. N76°W 35.8' MKD. X BT

10

Work Done By

J. Rubin

Title LS

Date 6/92

State Registration No. or Agency

ORPLS 1020

Genuine Cor. Record Prepared? Yes

No

Filed At

Klamath Co. Surveyor Date 7/92

11

REMARKS

Index File No. L-6 T. 255 R. 8E

M. W. 11.

Tract or Surv. No. 1-2

Cor. 0661

12

13

USDA-FOREST SERVICE

Index
File No. L-7


CORNER RECORD (SEARCH)

(Ref. FSM 7151.4)

Tract or Survey No. 1-2 Cor. No. 0761

T 255 R. 8E R.D. Crescent County Klamath C 14 Cor.

Merid. Willamette N.F. Deschutes State Oregon Sec. 17



DESCRIBE CORNER MONUMENT FOUND

2

DESCRIBE BEARING TREES OR OTHER OFFICIAL ACCESSORIES FOUND

3

PHOTO IDENTIFICATION DATA

Photo No. _____

Filed At. _____

Object Ident. _____

Ident. By _____

Signature 7

DESCRIBE CORNER LOCATION RELATIVE TO NEAR-BY FEATURES, ALSO HOW TO REACH CORNER

From Rd. 5825; North on 900 .25 mi.; East on cinder rd. .2 mi.; North on cinder rd. .3 mi.. Corner is 30' East of rd.

4

PLANE COORDINATE POSITION DATA

State _____ Zone _____

X _____

Y _____

Estab. By _____

Agency 8

Signature _____ Title _____ Division _____ Headquarters _____ Date _____

CORNER RECORD (PERPETUATION)

MONUMENT: DESCRIBE NEW MONUMENT SET, OR WORK DONE TO PRESERVE EXISTING MONUMENT

Set BCSP using 3" in circle of
large cylinders,
(BCSP 2 1/2" x 30")

Cap marked
T255 R8E
C/4 517
1992
LS1020

ACCESSORIES: DESCRIBE NEW BT'S WITNESS OBJECTS ETC. ESTABLISHED, OR WORK DONE TO PRESERVE EXISTING EVIDENCE

11" PP b/s. S44°W 74.8' ~~mkd~~ MKD, C 1/4 517 BT
6" PP b/s. N23°E 22.8' MKD. X BT
7" PP b/s. S27°E 122.2' MKD, C 1/4 517 BT
7" PP b/s. S11°E 125.6' MKD, C 1/4 5 BT

10

Work Done By J. [Signature] Title LS Date 6/92 State Registration No. ORALS 1020
or Agency

Certified Cor-Record Prepared? Yes No Filed At: Klamath Co. Surveyor Date 7/92

11

REMARKS

12

Index File No. L-7 T. 255 R. 8E M. W-11 Tract or Surv. No. 1-2 Cor. 0761

13

USDA-FOREST SERVICE

Index
File No. L-9

CORNER RECORD (SEARCH)

(Ref. FSM 7151.4)

Tract or Survey No. 1-2 Cor. No. 0961

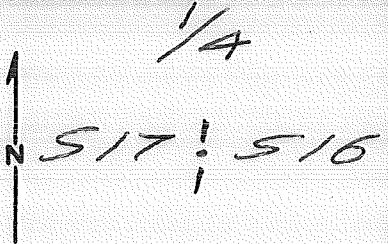
T 255 R. 8E

R.D. Crescent County Klamath 1/4 Cor.

Merid. _____

N.F. _____ State Ore. 16-17

CORNER DIAGRAM



DESCRIBE CORNER MONUMENT FOUND 3/4" x 3/4" iron rod,
BCSP brs. N28°W 7.34' Cap marked
T255 R8E
1/4
517; 516
REG. NO. 622

DESCRIBE BEARING TREES OR OTHER OFFICIAL ACCESSORIES FOUND
Pine 5749 brs, S75°W 15.5' orig. BT
26" PP brs, N53°E 25.0' orig. BT
18" CP brs, ~~25.0'~~ 588°W 49.9' (BT by Steers)

PHOTO IDENTIFICATION DATA

Photo No. _____
Filed At. _____
Object Ident. _____
Ident. By _____
Signature

DESCRIBE CORNER LOCATION RELATIVE TO NEAR-BY FEATURES, ALSO HOW TO REACH CORNER
From Rd, 5800-105 & Gilchrist R.R. crossing;
NE on dirt rd, along West side of R.R. tracks
.25 mi.; North on dirt rd. .3 mi. Corner
is West 200'.

PLANE COORDINATE POSITION DATA

State _____ Zone _____
X _____
Y _____
Estab. By _____
Agency

Signature Title Division Headquarters Date FS-7100-52 (3/68)

J. Collins LS

CORNER RECORD (PERPETUATION)

MONUMENT: DESCRIBE NEW MONUMENT SET, OR WORK DONE TO PRESERVE EXISTING MONUMENT

Set ACAP rising 5"
2 1/2" x 30"

Cap marked
T255 RBE
1/4
S17 | S16
|
1992
LS1020

9

ACCESSORIES : DESCRIBE NEW BT'S WITNESS OBJECTS ETC. ESTABLISHED, OR WORK DONE TO PRESERVE EXISTING EVIDENCE

7" PP bxs. S100'N 43.1' MKD. 1/4 S17 BT

Stamped "RM" on existing BCSP.

Cap now marked
T255 RM RBE
1/4
S17 | S16
|
REG. NO. 622

10

Work Done By J. Colvin Title LS

Date 6/92 State Registration No. or Agency ORPLS 1020

Certified Cor. Record Prepared? "Yes" No

Filed At: Klamath Co. Surveyor Date 7/92

11

REMARKS

Index File No. C-9 T.255 R. BE M. W-11 Tract or Surv. No. 1-2 Cor. 096/13

12

LAND CORNER RECORD

L-09 5680-2

1. T. 25S R. 8E No. 1-9 Cor. 1/4 Mer. W State Oregon (Rectangular) N. F. Deschutes Dist. Crescent

2. Corner Status

3. Original Description _____ Vol. _____ Page _____ Where Recorded _____

4. Description of Corners: 1/4 Section corner common to Sections 16 & 17

Original notes: "Set 1/4 Sec. post, from which:

(1) A pine, 9 ins. diam., bears N50°E, 37 lks. dist.

(2) " " , 14 " " , " " S80°W, 23 " " .

At the corner I found bearing tree number 1 to be in good condition.
Bearing tree number 2 was a snag.

5. Investigation Notes:

7. Photo Identification Line 40
Photo No. EG1-29-102
Ident. By: C. C. Bird

8. Plane Coordinate Position Data
State _____ Zone _____
X _____
Y _____
Estab. By _____
Field Book No. _____
Where Filed _____

9. Evaluation
Authentic _____
Needs Verif. _____ Monument X
Re-estab. _____ Survey _____
Land Status _____

6. Signed Wm. Steers Title Land Surveyor Date 1965

PERPETUATION RECORD

10. Monument: I located the corner and blazed and scribed one new bearing tree. I monumented the corner with a 2 inch galvanized iron pipe w/brass cap, 30 inches long, set 24 inches into the ground and marked it:

T25S R8E

1/4

S17 | S16

Reg. No. 622

~~XXX Accessories~~

from which:

(1) A ponderosa pine 24 inches in diameter bears N70°E, a distance of 23.6 feet to a 60d nail in the base of the tree.

A lodgepole pine 16 inches in diameter scribed 1/4S17BT bears S81°W a distance of 46.4 feet to a 60d nail in the base of the tree.

Field Book _____ Page _____

12. Set By Wm. Steers Title Land Surveyor

License ORE 622 Agency Gil. Tbr. Co. Date 1965

13. Recorded By _____ Volume _____ Page _____

(Agency)

(Date) (City) (County) (State)

14. Remarks:

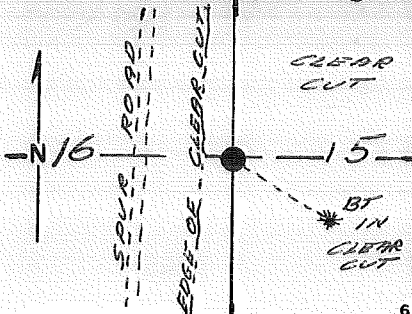
PLAT #3659

6/1982 - J. SMEJKAL FOUND BOTH ORIG. BTs AND SET A 1" ROD FROM WHICH STEERS' BC BEARS N24W 72.5 FT. — QUESTION: WAS THE #2 BT DOWN WHEN SMEJKAL FOUND IT? IF TRANSPORTED, COULD GIVE DIFFERENT RESULT. THEN STEERS' BC WOULD BE PROPER LOCATION FROM A STANDING SNAG.

Index
 File No. 7761 1361 CORNER RECORD (SEARCH) Contract or
 (Ref. FSM 7151.4) Survey No. 2853 Cor. 2-13
 T 25 S. R. 8 E. R.D. Crescent County Klamath No. 117
 Merid. Willamette N.F. Deschutes State Oregon At 1/4 Cor. of
 Section 15

CORNER DIAGRAM per legend

DESCRIBE CORNER MONUMENT FOUND



None

DESCRIBE BEARING TREES OR OTHER OFFICIAL ACCESSORIES FOUND

*None --- 2 large P. Pine stumps in area
 could have been orig. westerly BT. East
 face completely burned on one and no markings
 on the other. Position of E'ly. BT falls in*

PHOTO IDENTIFICATION DATA

Photo No. _____
 Filed At. _____
 Object Ident. _____
 Ident. By _____

DESCRIBE CORNER LOCATION RELATIVE TO NEAR-BY FEATURES, ALSO HOW TO REACH CORNER

*From junction of Klamath Northern R.R.
 & Rd. # 9758; South on unmarked spur
 Rd. 0.5 mi. Corner is East of Rd, in
 clear cut, 100'±.*

CORNER LEGEND:

- | | | |
|-----------------|---------------------|-------------------------|
| FS or
Contr. | Unverified
Other | Searched For/Not Found |
| ○ | ◇ | Evidence Found/Accept.: |
| ⊗ | ⊗ | Permanent Mon. Set/Pd. |
| ● | ◆ | |

Searched By: G. Colvin

Title 15 Division Headquarters

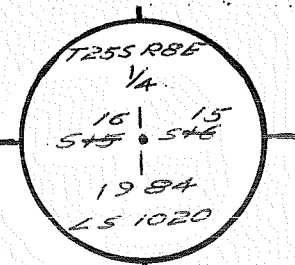
Date 7/84

CORNER RECORD (PERPETUATION)

MONUMENT: DESCRIBE NEW MONUMENT SET, OR WORK DONE TO PRESERVE EXISTING MONUMENT

Set 2 1/2" x 30" Brass Capped Steel Pipe 26" in ground
 Posts w/ BM-102, LSM-130 Br. North 3',
 South 3'.

MONUMENT STAMPED



ACCESSORIES: DESCRIBE NEW BT'S WITNESS OBJECTS ETC. ESTABLISHED, OR WORK DONE TO PRESERVE EXISTING EVIDENCE

4" P.P. Brs. S 35 1/2° E 145 ^{55'} to 60-D in NE base, Scribed "X BT"
 6 1/2" P.P. Brs. S 77° W 93 ^{2'} to 60-D in N base, Scribed "1/4 515 BT"
 Signs 54-3, 54-4 placed on BTs, red hand painted above 54-3.

Work Done By J. Cochran Title LS Date 8/84 State Registration No. ORLS 1020
 or Agency Nov.
 Certified Cor. Record Prepared? Yes No Filed At Namath Co. Surveyor's Office Date 1984

History of Surveys, G.L.O., etc.

Thompson, Pangra, Meldrum 1868
Set 1/4 Sec. Post & 2 BTs

Index File No. 1761 T. 25 S., R. 8 E., W.M.
1361

Contract or Surv. No. 2853

Cor. L-17
L-13

USDA-FOREST SERVICE

Index
File No. 1461

CORNER RECORD (SEARCH)
(Ref. FSM 7151.4)

Tract or
Survey No. _____

Cor.
No. L-14

T 25 S. R. 8 E.

R.D. Crescent

County Klamath

WC/16 Cor Sec 15

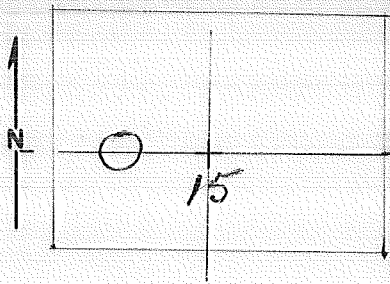
Merid. WILLAMETTE

N.F. DESCHUTES

State OREGON

CORNER DIAGRAM

DESCRIBE CORNER MONUMENT FOUND



W.C./16 6" dia. L.P. Pine 4 feet above Ground
Blazed all four Sides.

DESCRIBE BEARING TREES OR OTHER OFFICIAL ACCESSORIES FOUND

No BTs. Corner between Private and forest
Land

PHOTO IDENTIFICATION DATA

Photo No. _____
Filed At. _____
Object Ident. _____
Ident. By _____
Signature

DESCRIBE CORNER LOCATION RELATIVE TO NEAR-BY FEATURES, ALSO HOW TO REACH CORNER

PLANE COORDINATE POSITION DATA

State _____ Zone _____
X _____
Y _____
Estab. By _____
Agency

Signature
G Dresser

Title

Division

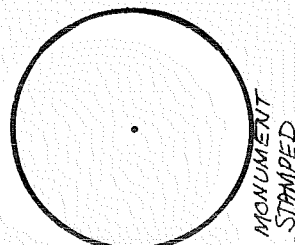
Headquarters

Date
10/3/74

D-7100-52 (10/70)

CORNER RECORD (PERPETUATION)

MONUMENT : DESCRIBE NEW MONUMENT SET, OR WORK DONE TO PRESERVE EXISTING MONUMENT



ACCESSORIES : DESCRIBE NEW BT'S WITNESS OBJECTS ETC. ESTABLISHED, OR WORK DONE TO PRESERVE EXISTING EVIDENCE

Work Done By _____ Title _____ Date _____ State Registration No. _____
or Agency _____

Certified Cor. Record Prepared? Yes No Filed At: _____ Date _____

REMARKS

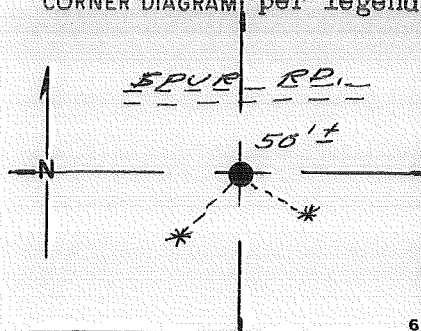
Index File No. 1461 T. 25 S., R. 8 E., W. M.

Tract or Surv. No.

Cor. 6-14¹²

Index File No. 1561 CORNER RECORD (SEARCH) Contract or Survey N^o. 2853 Cor. No. L-15
 T 25 S. R. 8 E. R.D. Crescent County Klamath 1/4 Cor. of
 Merid. Willamette N.F. Deschutes State Oregon Section 15

CORNER DIAGRAM per Legend



DESCRIBE CORNER MONUMENT FOUND

None

DESCRIBE BEARING TREES OR OTHER OFFICIAL ACCESSORIES FOUND

None

PHOTO IDENTIFICATION DATA

Photo No. _____
 Filed At. _____
 Object Ident. _____
 Ident. By _____

Signature

DESCRIBE CORNER LOCATION RELATIVE TO NEAR-BY FEATURES, ALSO HOW TO REACH CORNER

50' South of unmarked spur road
through clear cut, Corner falls @
"necked in" portion of clear cut.

CORNER LEGEND:

- | | | |
|--------------|------------------|-------------------------|
| FS or Contr. | Unverified Other | |
| ○ | ◇ | Searched For/Not Found |
| ⊗ | ⊗ | Evidence Found/Accept.: |
| ● | ◆ | Permanent Mon. Set/Fd. |

Searched By:

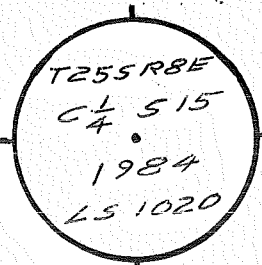
Title _____ Division _____ Headquarters _____ Date _____

CORNER RECORD (PERPETUATION)

MONUMENT: DESCRIBE NEW MONUMENT SET, OR WORK DONE TO PRESERVE EXISTING MONUMENT

Set 2 1/2" x 30" Brass Capped Steel Pipe 26"
in ground. Post w/ LSM-130 Brs. South
2 0'

MONUMENT STAMPED



ACCESSORIES DESCRIBE NEW BT'S WITNESS OBJECTS ETC. ESTABLISHED, OR WORK DONE TO PRESERVE EXISTING EVIDENCE

2" L.P. Brs. S 10 1/2° E 19' 45" to 60-D in E base, Scribed "C 1/4 515 BT"
5" L.P. Brs. S 50 1/2° W 17' 8" to 60-D in SE base, Scribed "C 1/4 515 BT"
Signs 54-3, 54-9 placed on BTs, red band painted above 54-3.

Work Done By J. Colvin Title LS Date 8/84 State Registration No. OR 1020
or Agency NOV.
Plat OF Cor. Record Prepared? Yes No Filed At W. H. H. Co. Surveyor's Office Date 1984

History of Surveys, G.L.O., etc. None

Index File No. 1561 T. 255., R. 8 E., W.M. Contract or Surv. No. 2853 Cor. L-15

File No. 1761

T 25 S. R. 8 E

Merid. W.M.T.

CORNER RECORD (SEARCH)

(Ref. FSM 7151.4)

Tract or Survey No.

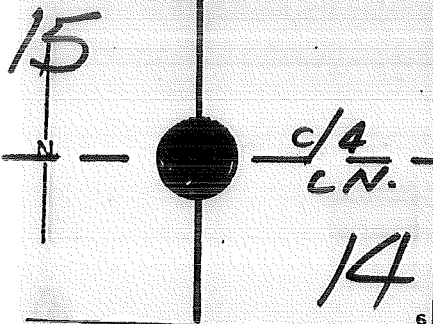
Cor. No. L-17

R.D. CRESCENT County KLAMATH

N.F. DES. State OR.

W/4 Cor Sec 14
E/4 Cor Sec 15

CORNER DIAGRAM



DESCRIBE CORNER MONUMENT FOUND

Steel Rod

DESCRIBE BEARING TREES OR OTHER OFFICIAL ACCESSORIES FOUND

1 BT: Lg. PINE STUMP

PHOTO IDENTIFICATION DATA

Photo No. _____

Filed At. _____

Object Ident. _____

Ident. By _____

Signature

PLANE COORDINATE POSITION DATA

State _____ Zone _____

X _____

Y _____

Estab. By _____

Agency

Signature

Title

Division

Headquarters

Date

STEERS

BTC

7/76

7100-52 (3 69)

CORNER RECORD (PERPETUATION)

MONUMENT
STAMPED:

MONUMENT: DESCRIBE NEW MONUMENT SET, OR WORK DONE TO PRESERVE EXISTING MONUMENT

Set 2" x 30" BO SP RSG. 6"

T255 R8E
1A
S15 | S14
RPLS 622

9

ACCESSORIES: DESCRIBE NEW BT'S WITNESS OBJECTS ETC. ESTABLISHED, OR WORK DONE TO PRESERVE EXISTING EVIDENCE

15" P. PINE N 33W 15'-FT & 50d NL. at BASE of BLAZE
14" L. PINE N 71E 44'-FT & 50d NL. at BASE of BLAZE

10

Work Done by WF Steers Jr Title PLS Date 7/76 State Registration No. or Agency OR-622

Certified Cor. Record Prepared? Yes No Filed At: _____ Date _____

11

REVISITED 11-10-82 REMARKS

SET CARSONITE POST W/LSM-DECAL 32 FT NE, ATTACHED ATTN SIGNS AND BT TAGS PER RECORD. - ROSS TAYLOR - L.S. IT.

Index File No. 1761 T.25 S. R. 8 E. M.

Tract or Surv. No.

Cor. L-17

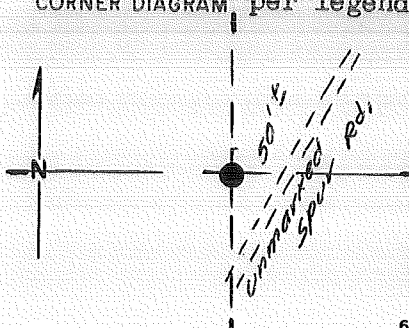
12

13

Index File No. 1861 CORNER RECORD (SEARCH) Contract or Survey No. 2853 Cor. No. 2-18
 (Ref. FSM 7151.4)
 T 25 S. R. 8 E. R.D. Crescent County Clatsop CW 1/16 Cor. of
 Merid. Willamette N.F. Deschutes State Oregon Section 14

CORNER DIAGRAM, per Legend

DESCRIBE CORNER MONUMENT FOUND



DESCRIBE BEARING TREES OR OTHER OFFICIAL ACCESSORIES FOUND

PHOTO IDENTIFICATION DATA

Photo No. _____
 Filed At. _____
 Object Ident. _____
 Ident. By _____
 Signature _____

DESCRIBE CORNER LOCATION RELATIVE TO NEAR-BY FEATURES, ALSO HOW TO REACH CORNER

Corner is 50' West of unmarked spur Rd.

CORNER LEGEND:

- | | | |
|--------------|------------------|-------------------------|
| FS or Contr. | Unverified Other | |
| ○ | ◇ | Searched For/Not Found |
| ⊗ | ⊠ | Evidence Found/Accept.: |
| ● | ◆ | Permanent Mon. Set/Fd. |

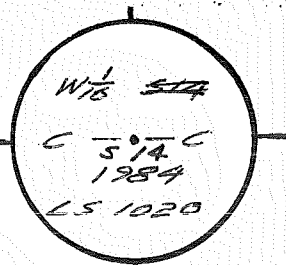
Searched By: _____ Title _____ Division _____ Headquarters _____ Date _____

CORNER RECORD (PERPETUATION)

MONUMENT : DESCRIBE NEW MONUMENT SET, OR WORK DONE TO PRESERVE EXISTING MONUMENT

Set 2 1/2" x 30" Brass capped steel pipe rising 5"
 No stones available. Post w/LS 11-130 BRS NW
 Li

MONUMENT STAMPED



ACCESSORIES : DESCRIBE NEW BT'S WITNESS OBJECTS ETC. ESTABLISHED, OR WORK DONE TO PRESERVE EXISTING EVIDENCE

2" P.P. BRS. N 83° W 37' 1" to 60-D IN N base; MKD. CW 1/16 S 14 BT.
 4" P.P. BRS. N 32° E 43' 3" to 60-D IN SE base; MKD. X BT.

Work Done By J. Coburn Title LS Date 9/84 State Registration No. OR-1020
 or Agency NOV.
 Plat. of Certified Cor. Record Prepared? Yes No Filed At Wenatch Co. Surveyor's Office Date 1984

History
 of
 Surveys,
 G.L.O.,
 etc.

Index File No.
1861

T 25 S., R. 8 E., W.M.

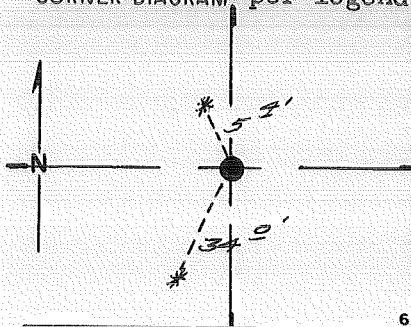
Contract or Surv. No. 2853

Cor. L-18

Index File No. 1961 CORNER RECORD (SEARCH) Contract or Survey No. 2853 Cor. No. 6-19
 (Ref. FSM 7151.4)
 T 25 S. R. 8 E. R.D. Crescent County Klamath 6 1/4 Cor. of
 Merid. Willamette N.F. Deschutes State Oregon Section 14

CORNER DIAGRAM, per Legend

DESCRIBE CORNER MONUMENT FOUND



DESCRIBE BEARING TREES OR OTHER OFFICIAL ACCESSORIES FOUND

PHOTO IDENTIFICATION DATA

Photo No. _____
 Filed At. _____
 Object Ident. _____
 Ident. By _____
 Signature _____

DESCRIBE CORNER LOCATION RELATIVE TO NEAR-BY FEATURES, ALSO HOW TO REACH CORNER

CORNER LEGEND:

- | | | |
|--------|------------|-------------------------|
| FS or | Unverified | |
| Contr. | Other | |
| ○ | ◇ | Searched For/Not Found |
| ⊗ | ⊗ | Evidence Found/Accept.: |
| ● | ◆ | Permanent Mon. Set/Fd. |

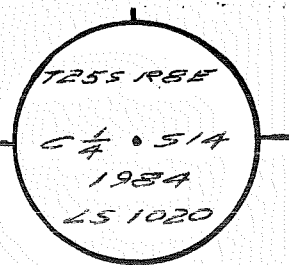
Searched By: _____ Title _____ Division _____ Headquarters _____ Date _____

CORNER RECORD (PERPETUATION)

MONUMENT: DESCRIBE NEW MONUMENT SET, OR WORK DONE TO PRESERVE EXISTING MONUMENT

Set 2 1/2" x 30" Alum. capped Alum. pipe rising 4"
No stones available.

MONUMENT STAMPED



ACCESSORIES: DESCRIBE NEW BT'S WITNESS OBJECTS ETC. ESTABLISHED, OR WORK DONE TO PRESERVE EXISTING EVIDENCE

5" L.P. Bcs. N 5 1/2° W 5' to 60-D in E base; mark, C 1/4 514 BT.
8" L.P. Bcs. S 12 1/2° W 34' to 60-D in E base; mark, C 1/4 514 BT.

Work Done By A. Robinson Title LS Date 9/84 State Registration No. OR-1020
or Agency NOV.
Plat of Cor. Record Prepared? Yes No Filed At Klamath Co. Surveyor's Office Date 1984

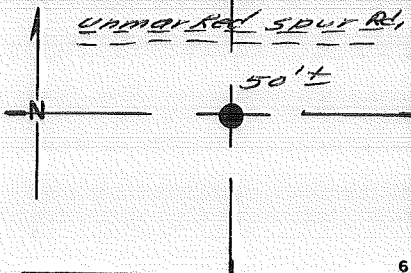
History of Surveys, G.L.O., etc.

Index File No. 1961 T. 255., R. 5 E., W.M. Contract or Surv. No. 2853 Cor. 1-19

Index File No. 2061 CORNER RECORD (SEARCH) Contract or (Ref. FSM 7151.4) Survey No. 2853 Cor. No. E-20
 T 25 S. R. 8 E. R.D. Crescent County Klamath CE 116 Cor. of
 Merid. Willamette N.F. Deschutes State Oregon Section 14

CORNER DIAGRAM per legend

DESCRIBE CORNER MONUMENT FOUND



DESCRIBE BEARING TREES OR OTHER OFFICIAL ACCESSORIES FOUND

PHOTO IDENTIFICATION DATA

Photo No. _____
 Filed At. _____
 Object Ident. _____
 Ident. By _____

DESCRIBE CORNER LOCATION RELATIVE TO NEAR-BY FEATURES, ALSO HOW TO REACH CORNER

Signature _____

Corner is 50 ft South of unmarked spur Rd.

CORNER LEGEND:

- | | | |
|--------|------------|-------------------------|
| FS or | Unverified | |
| Contr. | Other | |
| ○ | ◇ | Searched For/Not Found |
| ⊗ | ⊗ | Evidence Found/Accept.: |
| ● | ◆ | Permanent Mon. Set/Fd. |

Searched By:

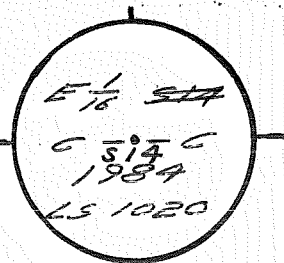
Title Division Headquarters Date

CORNER RECORD (PERPETUATION)

MONUMENT: DESCRIBE NEW MONUMENT SET, OR WORK DONE TO PRESERVE EXISTING MONUMENT

Set 2 1/2" x 30" Brass capped steel pipe rising 4"
No stones available.

MONUMENT STAMPED



ACCESSORIES: DESCRIBE NEW BT'S WITNESS OBJECTS ETC. ESTABLISHED, OR WORK DONE TO PRESERVE EXISTING EVIDENCE

7" L.P. B.S. S21°E 22' to 60-Dia E base; MKD. CE 116 S14 BT.
9" L.P. B.S. N80 1/2° W 16' to 60-Dia N base; MKD. CE 116 S14 BT.

Work Done By J. Robin Title LS Date 9/84 State Registration No. OR-1020
or Agency NOV

Plat of Cor. Record Prepared? Yes No Filed At Klamath Co. Surveyor's Office Date 1984

History
of
Surveys,
G.L.O.,
etc.

Index File No.
2061

T.25 S., R. 8 E., W.M.

Contract or Surv. No. 2853

Cor. 1-20

USDA-FOREST SERVICE

Index File No. 2161

CORNER RECORD (SEARCH)

(Ref. FSM 7151.4)

Tract or Survey No. _____

Cor. L-21 No. _____

T. 25 S. R. 8 E.

R.D. Crescent

County Klamath

W1/4 COR. of SEC. 13

Merid. WILLAMETTE

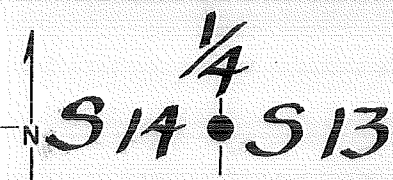
N.F. DESCHUTES

State OREGON

COR. of SEC. _____

CORNER DIAGRAM PER LEGEND

DESCRIBE CORNER MONUMENT FOUND



None

DESCRIBE BEARING TREES OR OTHER OFFICIAL ACCESSORIES FOUND

None

PHOTO IDENTIFICATION DATA

Photo No. _____
 Filed At. _____
 Object Ident. _____
 Ident. By _____
Signature

DESCRIBE CORNER LOCATION RELATIVE TO NEAR-BY FEATURES, ALSO HOW TO REACH CORNER

Take F.S. Rd. 257 west from Hwy 97, 0.3 miles to spur road south, Go 1.3 miles to spur road east. Go East to gas pipe line road. Then walk 400 feet north to corner.

Corner Legend:

- Searched for/Not Found
- Evidence Found/Accept.
- Permanent Monument

Signature

Edgar W. Graves

Title

Surveyor

Division

ORLS 980

Headquarters

Bend

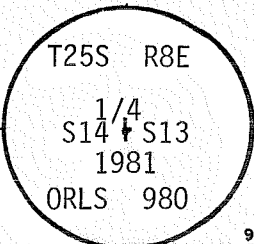
Date

8/81

D-7100-52 (3/79)

CORNER RECORD (PERPETUATION)

MONUMENT STAFFED



MONUMENT DESCRIBE NEW MONUMENT SET, OR WORK DONE TO PRESERVE EXISTING MONUMENT

Set 2 1/2" Brass Cap on 2 1/2" X 30" Galvanized pipe 25" in ground.

9

ACCESSORIES DESCRIBE NEW B.T.'s WITNESS OBJECTS ETC. ESTABLISHED, OR WORK DONE TO PRESERVE EXISTING EVIDENCE

5" L.P.Pine, S86°W, 41.7', Scribed 1/4 S14 BT
 7" L.P.Pine, S55°E, 42.6', Scribed 1/4 S13 BT
 All B.T.'s have sign 54-3 and 54-4 attached. Set polymer post with LSM 130 decal,
 3' North of monument. Painted red band around bearing trees. Tagged trees with
 L.S. 980 washer.

10

Work Done By E.W. Graves Title Surveyor Date 8/81 State Registration No. ORLS 980
 or Agency
 PLAT PREPARED OR
 Certified Cor Record Prepared? Yes No Filed At: Klamath Co. SURVEYOR'S OFFICE Date

11

REMARKS

Witnesses to the above corner: E.W. Graves
 D.W. Graves

*See Corner Restoration
 form for 1993 update.*

REVISITED 9/02 - ROSS TAYLOR - L&S IT

12

Index File No 2161 T. 25 S., R. 8 E., W.M. Tract or Surv. No. Cor. L-21

13

USDA-FOREST SERVICE

Index
File No. 2361

CORNER RECORD (SEARCH)

(Ref. FSM 7.151.4)

Tract or
Survey No. _____

Cor.
No. L-23

T. 25 S. R. 8

E. R.D. Crescent

County Klamath

C1/4

Cor. of Sec. 13

Merid. WILLAMETTE

N.F. DESCHUTES

State OREGON

Cor. of Sec. _____

CORNER DIAGRAM PER LEGEND

DESCRIBE CORNER MONUMENT FOUND

None

DESCRIBE BEARING TREES OR OTHER OFFICIAL ACCESSORIES FOUND

None

PHOTO IDENTIFICATION DATA

Photo No. _____

Filed At. _____

Object Ident. _____

Ident. By _____

Signature

DESCRIBE CORNER LOCATION RELATIVE TO NEAR-BY FEATURES, ALSO HOW TO REACH CORNER

Go 3.5 miles south of Crescent on Hwy 97 to spur road east; go 0.75 mile; then turn south on spur road. Go 0.4 mile and walk 400 feet south to corner.

Corner Legend:

Searched for/Not Found

Evidence Found/Accept.

Permanent Monument

Signature
Edgar W. Graves

Title
Surveyor

Division
ORLS 980

Headquarters
Bend

Date
8/81

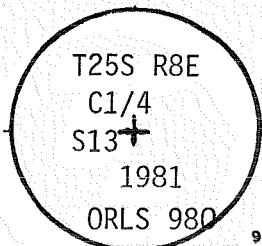
Notes
D-7100-52 (3/79)

CORNER RECORD (PERPETUATION)

MONUMENT DESCRIBE NEW MONUMENT SET, OR WORK DONE TO PRESERVE EXISTING MONUMENT

Set 2 1/2" Brass Cap on 2 1/2" X 30" Galvanized pipe 24" in ground.

MONUMENT STAMPED



ACCESSORIES DESCRIBE NEW B.T.'s WITNESS OBJECTS ETC. ESTABLISHED, OR WORK DONE TO PRESERVE EXISTING EVIDENCE

6" P.Pine, N13°E, 30.0', Scribed C1/4 S13 BT
 12" P.Pine, S40°W, 59.5', Scribed C1/4 S13 BT
 All B.T.'s have sign 54-3 and 54-4 attached. Set polymer post with LSM 130 decal,
 3' North of monument. Painted red band around bearing trees. Tagged trees w/L.S.
 980 washer.

10

Work Done By E.W. Graves Title Surveyor Date 8/81 State Registration No. ORLS 980
 or Agency
PLAT PREPARED OR
 Certified Cor Record Prepared? Yes No Filed At: Klamath Co. SURVEYOR'S OFFICE Date

11

REMARKS

Witnesses to the above corner: E.W. Graves
 D.W. Graves

Index File No. 2361 T. 25 S., R. 8 E., W.M. Tract or Surv. No. Cor. L-23

12

13

USDA-FOREST SERVICE

Index

File No. 2461

CORNER RECORD (SEARCH)

(Ref. FSM 7.151.4)

Tract or Survey No. _____

Cor. No. L-24

T. 25 S. R. 8 E. R.D. Crescent County Klamath CE1/16 COR. of SEC. 13

Merid. WILLAMETTE N.F. DESCHUTES State OREGON COR. of SEC. _____

CORNER DIAGRAM PER LEGEND

DESCRIBE CORNER MONUMENT FOUND

None

DESCRIBE BEARING TREES OR OTHER OFFICIAL ACCESSORIES FOUND

None

PHOTO IDENTIFICATION DATA

Photo No. _____

Filed At. _____

Object Ident. _____

Ident. By _____

Signature

DESCRIBE CORNER LOCATION RELATIVE TO NEAR-BY FEATURES, ALSO HOW TO REACH CORNER

Go 3.5 miles south of Crescent on Hwy 97 to spur road east; Go 0.75 mile then turn south on spur road. Go 0.25 mile then turn south on spur road. Go 0.25 mile and walk 200 feet north to corner.

Corner Legend:

Searched for/Not Found

Evidence Found/Accept.

Permanent Monument

Signature
Edgar W. Graves

Title
Surveyor

Division
ORLS 980

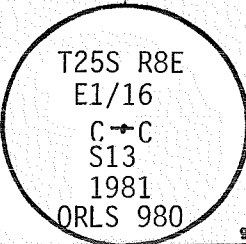
Headquarters
Bend

Date
8/81

D-7100-52 (3/79)

CORNER RECORD (PERPETUATION)

MONUMENT STAMPED



MONUMENT. DESCRIBE NEW MONUMENT SET, OR WORK DONE TO PRESERVE EXISTING MONUMENT

Set 2 1/2" Brass Cap on 2 1/2"X30" Galvanized pipe 24" in ground.

ACCESSORIES DESCRIBE NEW BT'S WITNESS OBJECTS ETC. ESTABLISHED, OR WORK DONE TO PRESERVE EXISTING EVIDENCE

10" P.Pine, S88°W, 42.0', Scribed CE1/16 S13 BT
12" P.Pine, N63°E, 27.3', Scribed CE1/16 S13 BT
All B.T.'s have sign 54-3 and 54-9 attached. Set polymer post with 54-2a and LSM 130 decal, 3' South of monument. Painted red band around bearing trees. Tagged trees w/L.S. 980 washer.

Work Done By E.W. Graves Title Surveyor Date 8/81 State Registration No. ORLS 980
or Agency
PLAT PREPARED OR
Certified Cor. Record Prepared? Yes No Filed At: Klamath Co. SURVEYOR'S OFFICE Date

REMARKS

Witnesses to the above corner: E.W. Graves
D.W. Graves

Index File No. 2461 T. 25 S., R. 8 E., W.M. Tract or Surv. No. Cor. L-24

USDA-FOREST SERVICE

Index
File No. 2561

CORNER RECORD (SEARCH)

(Ref. FSM 7151.4)


Tract or
Survey No. _____ Cor.
No. L-25

T 25 S. R. 8 E. R.D. CRESCENT County KLAMATH

Merid. WILLAMETTE N.F. DESCHUTES State OREGON

CORNER DIAGRAM¹

T 255



DESCRIBE CORNER MONUMENT FOUND

FIND ORIGINAL POST & 1 CRUISER POST
SCRIBED 1/4 S513 S18

ADD AN UNMARKED BRASS CAP

DESCRIBE BEARING TREES OR OTHER OFFICIAL ACCESSORIES FOUND

FIND NE BT BADLY ROTTED STUMP
FIND PAINT IS ON BT BLAZE

FIND SW BT BADLY ROTTED STUMP
NO SCRIBING DISTABLE

DESCRIBE CORNER LOCATION RELATIVE TO NEAR-BY FEATURES, ALSO HOW TO REACH CORNER

PHOTO IDENTIFICATION DATA

Photo No. _____

Filed At. _____

Object Ident. _____

Ident. By _____

Signature

PLANE COORDINATE POSITION DATA

State _____ Zone _____

X _____

Y _____

Estab. By _____

Agency


Signature J.P. Title _____ Division _____ Headquarters _____ Date 9-29-81

D-7100-52 (10/78)

CORNER RECORD (PERPETUATION)

MONUMENT: DESCRIBE NEW MONUMENT SET, OR WORK DONE TO PRESERVE EXISTING MONUMENT

I FOUND AN UNMARKED BRASS CAP / STEEL PIPE
IN THE CORNER LOCATION
I ACCEPTED THE BRASS CAP IN ITS PRESENT
LOCATION AND STAMPED THE TOP AS SHOWN



ACCESSORIES: DESCRIBE NEW BT'S WITNESS OBJECTS ETC. ESTABLISHED, OR WORK DONE TO PRESERVE EXISTING EVIDENCE

A 10" LP PINE BEARS S88E 22.79 FT. TO A 60D NAIL IN N BASE
SCRIBED 1/4 S 13 BT OF TREE

A 11" LP PINE BEARS S25W. 5.87 FT. TO A 60D NAIL IN W.
BASE OF TREE 10

Work Done By A.C. Hill Title P.L.S. Date 9-21 State Registration No. 1898
Dist Agency

Certified Cor. Record Prepared? Yes No Filed At: KIAMATH CO. Date 11

REMARKS
1967; SET FROM EVIDENCE BY BILL STUBBS ~ STUBBS FD. 130TH BT'S.

USDA-FOREST SERVICE

Index

File No. _____

T 25 S R. 8 E

Merid. Willamette

CORNER RECORD (SEARCH)

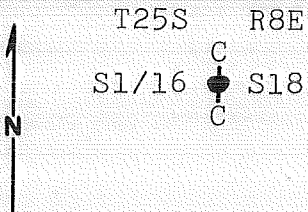
(Ref. FSM 7151.4)

Tract or Survey No. 02211N Cor. No. M-3

R.D. Crescent County Klamath

N.F. Deschutes State Oregon

CORNER DIAGRAM



DESCRIBE CORNER MONUMENT FOUND

No original monument set.

DESCRIBE BEARING TREES OR OTHER OFFICIAL ACCESSORIES FOUND

No original bearing trees set.

PHOTO IDENTIFICATION DATA

Photo No. _____

Filed At. _____

Object Ident. _____

Ident. By _____

Signature

PLANE COORDINATE POSITION DATA

State _____ Zone _____

X _____

Y _____

Estab. By _____

Agency

DESCRIBE CORNER LOCATION RELATIVE TO NEAR-BY FEATURES, ALSO HOW TO REACH CORNER

Corner is approx. 250' West of location poster on Northwest-Southeast road through Sec. 18.

Signature James R. Vee

Title Surveyor, Division Sun Country Eng., Headquarters Bend Office

Date

7100-52-(3/68)

12-17-79

CORNER RECORD (PERPETUATION)

MONUMENT : DESCRIBE NEW MONUMENT SET, OR WORK DONE TO PRESERVE EXISTING MONUMENT

Set 2 1/2" brass cap on 2 1/2" galvanized iron pipe marked:

T25S R8E
C
S 1/16 S18
LS 1104
1979

9

ACCESSORIES : DESCRIBE NEW BT'S WITNESS OBJECTS ETC. ESTABLISHED, OR WORK DONE TO PRESERVE EXISTING EVIDENCE

A 9" Lodgepole Pine bears S 20° W 76.0' scribed "CS 1/16 S 18, BT".
A 10" Lodgepole Pine bears N 78° W 76.5' scribed "CS 1/16 S 18, BT".

10

Work Done By James R. Tye Title Surveyor Date 12-17-79 State Registration No. 1104
or Agency

Certified Cor. Record Prepared ? Yes No Filed At:

11

REMARKS

Witness to corner:

Larry G. Wiley

Date
REGISTERED
PROFESSIONAL
LAND SURVEYOR

James R. Tye
OREGON
JULY 22, 1977
JAMES R. TYE
1104

12

Index File No. T. R. M. Tract or Surv. No.

Cor. U.S. G.P.O. 1977-24-576/885

M-03

USDA-FOREST SERVICE

Index

File No. _____

CORNER RECORD (SEARCH)

(Ref. FSM 7151.4)

Tract or

Survey No. 02211N

Cor.

No. M-4

T 25 S R. 8 E

R.D. Crescent County Klamath

Merid. Willamette

N.F. Deschutes State Oregon

CORNER DIAGRAM

T25S R8E
SE 1/16 ● S18



DESCRIBE CORNER MONUMENT FOUND

No original monument set.

DESCRIBE BEARING TREES OR OTHER OFFICIAL ACCESSORIES FOUND

No original bearing trees set.

PHOTO IDENTIFICATION DATA

Photo No. _____

Filed At. _____

Object Ident. _____

Ident. By _____

Signature

PLANE COORDINATE POSITION DATA

State _____ Zone _____

X _____

Y _____

Estab. By _____

Agency

DESCRIBE CORNER LOCATION RELATIVE TO NEAR-BY FEATURES, ALSO HOW TO REACH CORNER

Corner is on North edge of clear cut area, approx. 50' North of old Skid Road.

James R. Tye
Signature

Title Surveyor, Division Sun Country Headquarters Eng., Bend Office Date 12-17-79

7100-52 (3/68)

12-17-79

CORNER RECORD (PERPETUATION)

MONUMENT: DESCRIBE NEW MONUMENT SET, OR WORK DONE TO PRESERVE EXISTING MONUMENT

T25S

R8E

Set 2 1/2" brass cap on 2 1/2" galvanized iron pipe marked:

SE 1/16 + S18

LS 1104

1979

9

ACCESSORIES : DESCRIBE NEW BT's WITNESS OBJECTS ETC. ESTABLISHED, OR WORK DONE TO PRESERVE EXISTING EVIDENCE

An 8" Ponderosa Pine bears S 84° E 56.0', scribed "SE 1/16 S 18, BT".

An 8" Ponderosa Pine bears N 12° W 41.9', scribed "SE 1/16 S 18, BT".

10

Work Done By James R. Tye Title Surveyor

Date 2-17-79


State Registration No. 1104
for Agency

Certified Cor. Record Prepared? Yes No Filed At:

REMARKS

Witness to corner:

Larry G. Wiley



11

12

Index File No.

T.

R.

M.

Tract or Surv. No.

Cor. 1977-78 576 586
U.S. G.P.O. 1977-78 M-04

Index
File No. 1362

CORNER RECORD (SEARCH)
(Ref. FSM 7151.4)

Tract or
Survey No.

Cor.
No. M-13

25 S. R. 8 E.

R.D. CRESCENT

County KLAMATH

S/16 COR. SEC. 15 1/6

Merid. WILLAMETTE

N.F. DESCHUTES

State OREGON

SF/NF

Gibson fl 3" □ post on ground 10/74

Index File No. 1462 CORNER RECORD (SEARCH) (Ref. FSM 7.151.4) Tract or Survey No. _____ Cor. No. M-14
T 25 S. R. 8 E. R.D. CRESCENT County KLAMATH 50/16 COR. SEC. 15
Merid. WILLAMETTE N.F. DESCHUTES State OREGON

SF/NF

not plat!

Index
File No. 1562

CORNER RECORD (SEARCH)
(Ref. FSM 7151.4)

Tract or
Survey No.

Cor.
No. M-15

25 S. R. 8 E. R.D.

CRECENT County KLAMATH

30/16 COR. SEC. 15

Merid. WILLAMETTE

N.F. DESCHUTES State OREGON

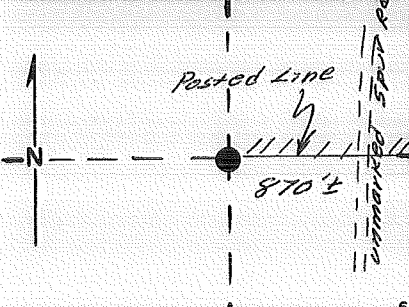
SF/NE

Dresser pd 9/20 P blazed
on 4 sides - no
other marks 10/78

part part

Index File No. 1662 CORNER RECORD (SEARCH) Contract or Survey No. 2853 Cor. No. M-16
 (Ref. FSM 7151.4)
 T 25 S. R. 8 E. R.D. Crescent County Klamath SE 1/4 Cor. of
 Merid. Willamette N.F. Deschutes State Oregon Section 15

CORNER DIAGRAM, per legend



DESCRIBE CORNER MONUMENT FOUND

None

DESCRIBE BEARING TREES OR OTHER OFFICIAL ACCESSORIES FOUND

None

PHOTO IDENTIFICATION DATA

Photo No. _____
 Filed At. _____
 Object Ident. _____
 Ident. By _____
 Signature _____

DESCRIBE CORNER LOCATION RELATIVE TO NEAR-BY FEATURES, ALSO HOW TO REACH CORNER

Corner is on pasted line 870' West of unmarked spur road.

- CORNER LEGEND:
- FS or Contr. Unverified Other
 - ◇ Searched For/Not Found
 - ⊗ ⊗ Evidence Found/Accept.:
 - ◆ Permanent Mon. Set/Fd.

Searched By: _____ Title _____ Division _____ Headquarters _____ Date _____

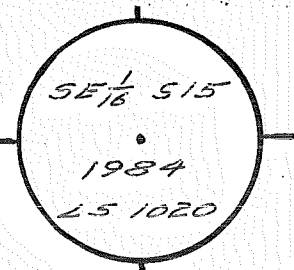
2
3
4
5

CORNER RECORD (PERPETUATION)

MONUMENT: DESCRIBE NEW MONUMENT SET, OR WORK DONE TO PRESERVE EXISTING MONUMENT

Set 2 1/2" x 30" Brass Capped Steel Pipe
26" in ground. Posts w/LSM-130, BM-102
Br. South 3°; East 3°.

MONUMENT STAMPED



ACCESSORIES: DESCRIBE NEW BT'S WITNESS OBJECTS ETC. ESTABLISHED, OR WORK DONE TO PRESERVE EXISTING EVIDENCE

10" L.P. Brs. N 75° W 36° to 60-D in S base, Scribed "SE 1/16 S15 BT"
7" L.P. Brs. N 6 1/2° W 16°^{25'} to 60-D in E base, Scribed "SE 1/16 S15 BT"
Signs 54-3, 54-9 placed on Brs., red band painted above 54-3.

Work Done By J. Colvin Title LS Date 8/84 State Registration No. OR 1020
or Agency Nov.
Certified Cor. Record Prepared? Yes No Filed At Klamath Co. Surveyor's Office Date 1984

History
of
Surveys,
G.L.O.,
etc.

Index File No. 1662 T. 25 S., R. 8 E., W.M. Contract or Surv. No. 2853 Cor. M-16

Index
 File No. 1762 CORNER RECORD (SEARCH) Contract or
 (Ref. FSM 7151.4) Survey No. 2853 Cor. No. M-17
 T 25 S. R. 8 E. R.D. Crescent County Klamath 5 1/6 Cor. of
 Merid. Willamette N.F. Deschutes State Oregon Section 14-15

CORNER DIAGRAM per legend

DESCRIBE CORNER MONUMENT FOUND

Gilchrist Timber Co.
approx. corner post nearby.

DESCRIBE BEARING TREES OR OTHER OFFICIAL ACCESSORIES FOUND

None

DESCRIBE CORNER LOCATION RELATIVE TO NEAR-BY FEATURES, ALSO HOW TO REACH CORNER

425' East of unmarked spur Rd. @
SE corner of clear cut.

PHOTO IDENTIFICATION DATA

Photo No. _____
 Filed At. _____
 Object Ident. _____
 Ident. By _____
 Signature _____

CORNER LEGEND:

- | | | |
|--------|------------|------------------------|
| FS or | Unverified | |
| Contr. | Other | |
| ○ | ◇ | Searched For/Not Found |
| ⊗ | ⊗ | Evidence Found/Accept. |
| ● | ◆ | Permanent Mon. Set/Pd. |

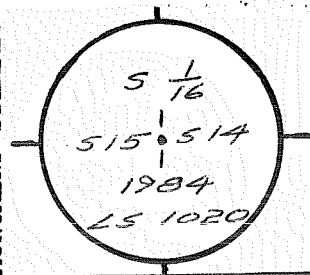
Searched By: _____ Title _____ Division _____ Headquarters _____ Date _____

CORNER RECORD (PERPETUATION)

MONUMENT: DESCRIBE NEW MONUMENT SET, OR WORK DONE TO PRESERVE EXISTING MONUMENT

Set 2 1/2" x 30" Brass Capped Steel Pipe 26"
in ground. Posts w/ LSM-130, BM-102 Br.
North 3°, West 3°.

MONUMENT STAMPED



ACCESSORIES: DESCRIBE NEW BT's WITNESS OBJECTS ETC. ESTABLISHED, OR WORK DONE TO PRESERVE EXISTING EVIDENCE

6" L.P. Brs. S49 1/2° E 25' 15" to 60-D in SW base, Scribed "5 1/16 514 BT"
4" P.P. Brs. N89° W 36' 2" to 60-D in N base, Scribed "X BT"
Signs 54-3, 54-9 placed on BTs, red band painted above 54-3.

Work Done By J. Colvin Title LS Date 8/84 State Registration No. OR 1020
or Agency NOV.
Plat or Cor. Record Prepared? Yes No Filed At Klamath Co. Surveyor's Office Date 1984

History
of
Surveys,
G.L.O.,
etc.

Index File No.
1762

T. 25 S., R. 8 E., W.M.

Contract or Surv. No. 2853 Cor. M-17

Index
File No. 2062

CORNER RECORD (SEARCH) Contract or

(Ref. FSM 7151.4)

Survey No. 2853

Cor. No. M-20

T 25 S. R. 8 E.

R.D. Crescent

County Klamath

SE 1/4 Cor. of

Merid. Willamette

N.F. Deschutes

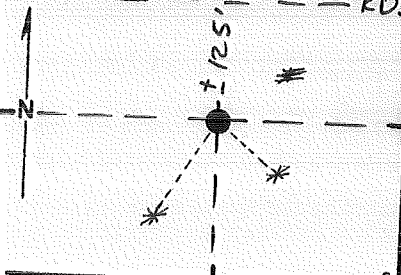
State Oregon

Section 14

CORNER DIAGRAM per legend

DESCRIBE CORNER MONUMENT FOUND

DIRT --- RD.



DESCRIBE BEARING TREES OR OTHER OFFICIAL ACCESSORIES FOUND

PHOTO IDENTIFICATION DATA

Photo No. _____
Filed At. _____
Object Ident. _____
Ident. By _____
Signature _____

DESCRIBE CORNER LOCATION RELATIVE TO NEAR-BY FEATURES, ALSO HOW TO REACH CORNER

CORNER LEGEND:

- FS or Unverified
- Contr. Other
- Searched For/Not Found
- Evidence Found/Accept..
- Permanent Mon. Set/Fd.

Searched By:

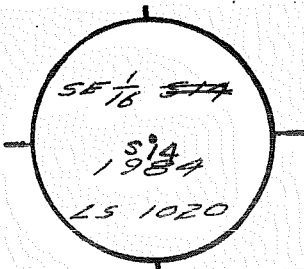
Title _____ Division _____ Headquarters _____ Date _____

CORNER RECORD (PERPETUATION)

MONUMENT. DESCRIBE NEW MONUMENT SET, OR WORK DONE TO PRESERVE EXISTING MONUMENT

Set 2 1/2" x 30" Brass capped steel pipe rising 5".
No stones available.

MONUMENT STAMPED



ACCESSORIES. DESCRIBE NEW BT'S WITNESS OBJECTS ETC. ESTABLISHED, OR WORK DONE TO PRESERVE EXISTING EVIDENCE

7" P.P. Bks. S66 1/2° E 14 ^{35'} to 60-D in SW base; mkd. SE 1/16 S14 BT.
9" P.P. Bks. S9° W 30 ^{25'} to 60-D in W base; mkd. SE 1/16 S14 BT.

Work Done By J. Robin Title LS Date 9/84 State Registration No. OR-1020
or Agency Nov.
Certified or Record Prepared? Yes No Filed At Hamath Co. Surveyor's Office Date 1984

History
of
Surveys,
G.L.O.,
etc.

Index File No. 2062 T. 25 S., R. 8 E., W.M. Contract or Surv. No. 2853 Cor. M-20

USDA-FOREST SERVICE

Index

File No. 2162

CORNER RECORD (SEARCH)

(Ref. FSM 7151.4)

Tract or

Survey No. _____

Cor.

No. M-21

T. 25 S. R. 8 E. R.D. Crescent

County Klamath

S1/16 COR. of SEC. 13

Merid. WILLAMETTE

N.F. DESCHUTES

State OREGON

COR. of SEC.

CORNER DIAGRAM PER LEGEND

DESCRIBE CORNER MONUMENT FOUND

None

DESCRIBE BEARING TREES OR OTHER OFFICIAL ACCESSORIES FOUND

None

PHOTO IDENTIFICATION DATA

Photo No. _____

Filed At. _____

Object Ident. _____

Ident. By _____

Signature

DESCRIBE CORNER LOCATION RELATIVE TO NEAR-BY FEATURES, ALSO HOW TO REACH CORNER

Take Hwy 97, 4.25 miles south from Crescent to corner on east edge of Hwy.

Corner Legend:

Searched for/Not Found

Evidence Found/Accept.

Permanent Monument

Signature

Edgar W. Graves

Title
Surveyor

Division
ORLS 980

Headquarters
Bend

Date
8/81

D-7100-52 (3/79)

CORNER RECORD (PERPETUATION)

MONUMENT STAFFED

T25S R8E
S1/16
S14 † S13
1981
ORLS 980

MONUMENT DESCRIBE NEW MONUMENT SET, OR WORK DONE TO PRESERVE EXISTING MONUMENT

Set 2½" Aluminum Cap 6" below pavement on Hwy 97, 1.6' East of east edge pavement.

ACCESSORIES DESCRIBE NEW B.T.'s WITNESS OBJECTS ETC. ESTABLISHED, OR WORK DONE TO PRESERVE EXISTING EVIDENCE

6" L.P.Pine, S84⁰W, 77.6', Scribed S1/16 S14 BT
6" L.P.Pine, S68⁰E, 35.6', Scribed S1/16 S13 BT
All B.T.'s have 54-3 and 54-9 attached. Set polymer post with 54-2a and LSM 130 decal, 3' East of monument. Painted red band around bearing trees. Tagged trees w/L.S. 980 washer.

Work Done By E.W. Graves Title Surveyor Date 8/81 State Registration No. or Agency ORLS 980
PLAT PREPARED OR
 Certified Cor Record Prepared? Yes No Filed At Klamath Co. SURVEYOR'S OFFICE Date _____

REMARKS

Witnesses to the above corner: E.W. Graves
D.W. Graves

Index File No. 2162 T.25 S., R. 8 E., W.M.

Tract or Surv. No.

Cor. M-21

USDA-FOREST SERVICE

Index

File No. _____

T. 25 S. R. 0

Merid. WILLAMETTE

CORNER RECORD (SEARCH)

(Ref. FSM 7.151.4)

E. R.D. Crescent County Klamath

N.F. DESCHUTES State OREGON

Tract or Survey No. _____

CS1/16

Cor. No. M-23

COR. of SEC. 13

COR. of SEC.

CORNER DIAGRAM PER LEGEND

DESCRIBE CORNER MONUMENT FOUND

None

DESCRIBE BEARING TREES OR OTHER OFFICIAL ACCESSORIES FOUND

None

PHOTO IDENTIFICATION DATA

Photo No. _____

Filed At. _____

Object Ident. _____

Ident. By _____

Signature

DESCRIBE CORNER LOCATION RELATIVE TO NEAR-BY FEATURES, ALSO HOW TO REACH CORNER

Go 3.5 miles south of Crescent on Hwy 97 to spur road east; go 1.0 mile to spur road south; go 0.8 mile and walk 100 feet south to corner.

Corner Legend:

Searched for/Not Found

Evidence Found/Accept.

Permanent Monument

Signature
Edgar W. Graves

Title
Surveyor

Division
ORLS 980

Headquarters
Bend

Date
8/81

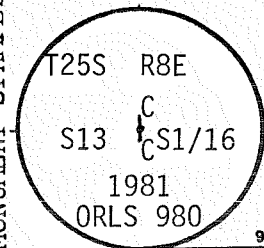
D-7100-52 (3/79)

CORNER RECORD (PERPETUATION)

MONUMENT. DESCRIBE NEW MONUMENT SET, OR WORK DONE TO PRESERVE EXISTING MONUMENT

Set 2½" Brass Cap on 2½"X30" Galvenized pipe 26" in ground.

MONUMENT STAMPED



ACCESSORIES DESCRIBE NEW BT'S WITNESS OBJECTS ETC. ESTABLISHED, OR WORK DONE TO PRESERVE EXISTING EVIDENCE

5" P.Pine, N40½°E, 23.9', Scribed CS1/16 S13 BT
 7" P.Pine, N40½°W, 12.5', Scribed CS1/16 S13 BT
 All B.T.'s have sign 54-3 and 54-9 attached. Set polymer post with 54-2a and
 LSM 130 decal 3' East of monument. Painted red band around bearing trees.
 Tagged trees w/L.S. 980 washer.

Work Done By E.W. Graves Title Surveyor Date 8/81 State Registration No. ORLS 980
 or Agency
PLAT PREPARED OR Certified Cor. Record Prepared? Yes No Filed At Klamath **Co. SURVEYOR'S OFFICE** Date

REMARKS

Witnesses to the above corner: E.W. Graves
 D.W. Graves

Index File No. 2362 T. 25 S., R. 8 E.W.M.

Tract or Surv. No.

Cor. M-23

USDA-FOREST SERVICE

Index

File No. _____

T. 25 S. R. 8

E. R.D. Crescent

County Klamath

State OREGON

Tract or
Survey No. _____

Cor.
No. M-24

Merid. WILLAMETTE

N.F. DESCHUTES

State OREGON

SE1/16

Cor. of Sec. 13

Cor. of Sec.

CORNER DIAGRAM PER LEGEND

DESCRIBE CORNER MONUMENT FOUND

None

DESCRIBE BEARING TREES OR OTHER OFFICIAL ACCESSORIES FOUND

None

PHOTO IDENTIFICATION DATA

Photo No. _____

Filed At. _____

Object Ident. _____

Ident. By _____

Signature

DESCRIBE CORNER LOCATION RELATIVE TO NEAR-BY FEATURES, ALSO HOW TO REACH CORNER

Go 3.5 miles south of Crescent on Hwy 97 to spur road east;
Go 1.0 mile to spur road south; go 0.6 mile to spur road
south; go 500 feet, then walk 200 feet east to corner.

Corner Legend:

Searched for/Not Found

Evidence Found/Accept.

Permanent Monument

Signature

Edgar W. Graves

Title

Surveyor

Division

ORLS 980

Headquarters

Bend

Date

8/81

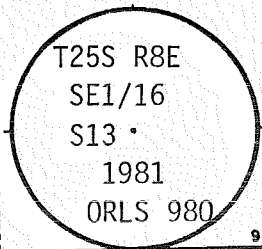
D-7100-52 (3/79)

CORNER RECORD (PERPETUATION)

MONUMENT. DESCRIBE NEW MONUMENT SET, OR WORK DONE TO PRESERVE EXISTING MONUMENT

Set 2 1/2" Brass Cap on 2 1/2" X 30" Galvanized pipe 25" in ground.

MONUMENT STAMPED



9

ACCESSORIES DESCRIBE NEW BT'S WITNESS OBJECTS ETC. ESTABLISHED, OR WORK DONE TO PRESERVE EXISTING EVIDENCE

5" L.P.Pine, N57°E, 38.4', Scribed SE1/16 S13 BT
8" L.P.Pine, N53°W, 27.4', Scribed SE1/16 S13 BT
All B.T.'s have sign 54-3 and 54-9 attached. Set polymer post with 54-2a and LSM 130 decal, 3' North and West of monument. Painted red band around bearing trees. Tagged trees w/L.S. 980 washer.

10

Work Done By E.W. Graves Title Surveyor Date 8/81 State Registration No. ORLS 980
or Agency
PLAT PREPARED OR Certified Cor. Record Prepared? Yes No Filed At Klamath **Co. SURVEYOR'S OFFICE** Date

11

REMARKS

Witnesses to the above corner: E.W. Graves
D.W. Graves

12

Index File No. 2462 T. 25 S., R. 8 E., W.M. Tract or Surv. No. Cor. M-24

13

USDA-FOREST SERVICE

Index

File No.

CORNER RECORD (SEARCH)

(Ref. FSM 7151.4)

Tract or Survey No.

Cor. No. M-25

T. 25 S. R. 8 E. R.D. Crescent

County Klamath

S1/16 COR. of SEC. 13

Merid. WILLAMETTE


N.F. DESCHUTES

State OREGON

COR. of SEC.

CORNER DIAGRAM PER LEGEND

DESCRIBE CORNER MONUMENT FOUND



None

DESCRIBE BEARING TREES OR OTHER OFFICIAL ACCESSORIES FOUND

None

PHOTO IDENTIFICATION DATA

Photo No. _____

Filed At. _____

Object Ident. _____

Ident. By _____

Signature

6

DESCRIBE CORNER LOCATION RELATIVE TO NEAR-BY FEATURES, ALSO HOW TO REACH CORNER

Go 3.5 miles south of Crescent on Hwy 97 to spur road east; go 1.3 miles to spur road south; go 0.7 mile to corner.

Corner Legend:

Searched for/Not Found

Evidence Found/Accept

Permanent Monument

Signature

Edgar W. Graves

Title

Surveyor

Division

ORLS 980

Headquarters

Bend

Date

8/81

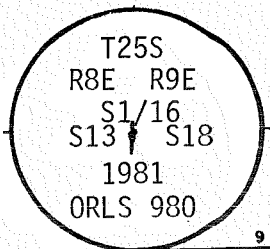
D-7100-52 (3/79)

3

5

CORNER RECORD (PERPETUATION)

MONUMENT STAMPED



MONUMENT DESCRIBE NEW MONUMENT SET, OR WORK DONE TO PRESERVE EXISTING MONUMENT

Set 2½" Aluminum Cap on 2½"X30" Aluminum pipe 26" in ground.

ACCESSORIES DESCRIBE NEW B.T.'s WITNESS OBJECTS ETC. ESTABLISHED, OR WORK DONE TO PRESERVE EXISTING EVIDENCE

8" L.P.Pine, N47°W, 61.8', Scribed S1/16 S13 BT
 6" L.P.Pine, N14°E, 71.5', Scribed S1/16 S18 BT
 All B.T.'s have sign 54-3 and 54-9 attached. Set polymer post with 54-2a and
 LSM 130 decal, 3' South of monument. Painted red band around bearing trees.
 Tagged trees w/L.S. 980 washer.

Work Done By E.W. Graves Title Surveyor Date 8/81 State Registration No. ORLS 980
 or Agency
 PLAT PREPARED OR Certified Cor Record Prepared? Yes No Filed At: Klamath Co. SURVEYOR'S OFFICE Date

REMARKS

Witnesses to the above corner: E.W. Graves
 D.W. Graves

Index File No. 2562 T. 25 S., R. 8 E., W.M.

Tract or Surv. No.

Cor. M-25

Index
File No. _____

CORNER RECORD (SEARCH)
(Ref. FSM 7151.4)

Tract or Survey No. _____ Cor. No. N-01

T 25 S. R. 8 E. R.D. CRESCENT County KLAMATH

Merid. WILLAMETTE N.F. DESCHUTES State OREGON

SEE: N-25

T25S R7E

BC Set

N-01

USDA-FOREST SERVICE

Index
File No.

CORNER RECORD (SEARCH)

(Ref. FSM 7151.4)

Tract or
Survey No.

Cor.
No.

T 25 S. R. 8 E.

R.D.

CRESCENT

County

KLAMATH

Merid. WILLAMETTE

N.F.

DESCHUTES

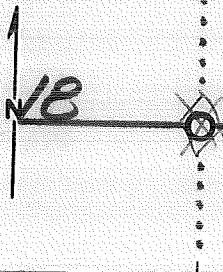
State

OREGON

WW/69 CV

Sec. 18 7 19

CORNER DIAGRAM



DESCRIBE CORNER MONUMENT FOUND

DORTCH & GRESDEL SET #5 STEEL ROD
1975 (#006107)

DESCRIBE BEARING TREES OR OTHER OFFICIAL ACCESSORIES FOUND

PHOTO IDENTIFICATION DATA

Photo No. _____

Filed At. _____

Object Ident. _____

Ident. By _____

Signature

7

PLANE COORDINATE POSITION DATA

State _____ Zone _____

X _____

Y _____

Estab. By _____

Agency

8

DESCRIBE CORNER LOCATION RELATIVE TO NEAR-BY FEATURES, ALSO HOW TO REACH CORNER

Signature

Title

Division

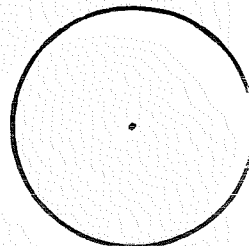
Headquarters

Date

D-7100-52 (10/78)

CORNER RECORD (PERPETUATION)

MONUMENT: DESCRIBE NEW MONUMENT SET, OR WORK DONE TO PRESERVE EXISTING MONUMENT



ACCESSORIES DESCRIBE NEW BT's WITNESS OBJECTS ETC. ESTABLISHED, OR WORK DONE TO PRESERVE EXISTING EVIDENCE

Work Done By _____ Title _____ Date _____ State Registration No. or Agency _____

Certified Cor. Record Prepared? Yes No Filed At: _____ Date _____

REMARKS

Index File No.

T.

S., R.

E., W.M.

Tract or Surv. No

Copy *N-01B*

USDA-FOREST SERVICE

Index
File No.


CORNER RECORD (SEARCH)
(Ref. FSM 7151.4)

Tract or
Survey No.

Cor.
No. N-02

T 25 S. R. 8 E. R.D. CRESCENT County KLAMATH w/16 CIR
Merid. WILLAMETTE N.F. DESCHUTES State OREGON Sec 18 9 19

CORNER DIAGRAM



DESCRIBE CORNER MONUMENT FOUND

DORTCH & GRESDEL SET #5 X 30 STEEL ROD
1971 (#000106)

DESCRIBE BEARING TREES OR OTHER OFFICIAL ACCESSORIES FOUND

PHOTO IDENTIFICATION DATA

Photo No. _____
Filed At. _____
Object Ident. _____
Ident. By _____

Signature 7

PLANE COORDINATE POSITION DATA

State _____ Zone _____
X _____
Y _____
Estab. By _____

Agency 8

DESCRIBE CORNER LOCATION RELATIVE TO NEAR-BY FEATURES, ALSO HOW TO REACH CORNER

Signature

Title

Division

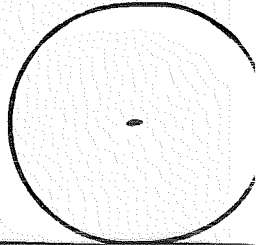
Headquarters

Date

D-7100-52 (10/78)

CORNER RECORD (PERPETUATION)

MONUMENT: DESCRIBE NEW MONUMENT SET, OR WORK DONE TO PRESERVE EXISTING MONUMENT



ACCESSORIES DESCRIBE NEW BT'S WITNESS OBJECTS ETC. ESTABLISHED, OR WORK DONE TO PRESERVE EXISTING EVIDENCE

Work Done By _____ Title _____ Date _____ State Registration No. or Agency _____

Certified Cor. Record Prepared? Yes No Filed At _____ Date _____

REMARKS

Index File No.

T.

S., R.

E., W.M.

Tract or Surv. No

Cor. *N-02*

Index
File No. 0363

CORNER RECORD (SEARCH)

(Ref. FSM 7151.4)

T 25 S R. 8 E

R.D. Crescent

Tract or
Survey No. 02211N

Cor.
No. N-3

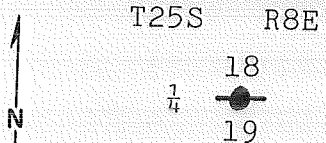
Merid. Willamette

N.F. Deschutes

County Klamath

State Oregon

CORNER DIAGRAM



DESCRIBE CORNER MONUMENT FOUND

Found $2\frac{1}{2}$ " brass cap on $2\frac{1}{2}$ "
galvanized iron pipe marked:

$\frac{1}{4}$ Cor
R T25S
8 18
E 19
ROPLS OR 702

DESCRIBE BEARING TREES OR OTHER OFFICIAL ACCESSORIES FOUND

An 8" Lodgepole Pine bears N 14° W 11.5', scribed.
A 9" Lodgepole Pine bears S 48° E 92.3', scribed.

PHOTO IDENTIFICATION DATA

Photo No. _____
Filed At. _____
Object Ident. _____
Ident. By _____
Signature

DESCRIBE CORNER LOCATION RELATIVE TO NEAR-BY FEATURES, ALSO HOW TO REACH CORNER

Corner is on North edge of
road at intersection of Skid
Roads.

PLANE COORDINATE POSITION DATA

State _____ Zone _____
X _____
Y _____
Estab. By _____
Agency

James R. Vye

LS 1104, Sun Country Eng., Bend Office

Date 12-7-70 7100-52 (3/68)

CORNER RECORD (PERPETUATION)

MONUMENT : DESCRIBE NEW MONUMENT SET, OR WORK DONE TO PRESERVE EXISTING MONUMENT

ACCESSORIES : DESCRIBE NEW BT'S WITNESS OBJECTS ETC. ESTABLISHED, OR WORK DONE TO PRESERVE EXISTING EVIDENCE

Work Done By _____ Title _____ Date _____ State Registration No. or Agency _____

Certified Cor. Record Prepared ? Yes No Filed At: _____ Date _____

REMARKS

Index File No. 0363 T. 25 S. R. 8 E M.

Tract or Surv. No.

Cor. N-03

Index
File No. 0463

CORNER RECORD (SEARCH)
(Ref. FSM 7151.4)

Tract or
Survey No. 02211N

Cor.
No. N-4

T 25 S R. 8 E

R.D. Crescent County

Klamath

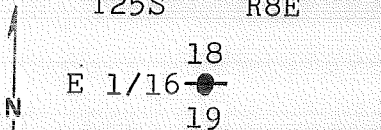
E/16 Cor Sec 18/19

Merid. Willamette

N.F. Deschutes State

Oregon

CORNER DIAGRAM



DESCRIBE CORNER MONUMENT FOUND

Found 2½" brass cap on
2½" galvanized iron pipe mared:

1/16 Cor
R T25S
8 18
E 19
R. Oman PLS OR 702

DESCRIBE BEARING TREES OR OTHER OFFICIAL ACCESSORIES FOUND

A 7" Ponderosa Pine bears N 61° E 111.0' scribed.
An 11" Lodgepole Pine bears S 19° E 67.8', scribed.

PHOTO IDENTIFICATION DATA

Photo No. _____
Filed At. _____
Object Ident. _____
Ident. By _____
Signature

DESCRIBE CORNER LOCATION RELATIVE TO NEAR-BY FEATURES, ALSO HOW TO REACH CORNER

Corner is approx. 200' East of
end of old Skid Road.

PLANE COORDINATE POSITION DATA

State _____ Zone _____
X _____
Y _____
Estab. By _____
Agency

Signature
James R. Vix

Title LS 1104, Sun Country Eng., Bend Office Division _____ Headquarters _____ Date 12-7-79 (3/68)

CORNER RECORD (PERPETUATION)

MONUMENT : DESCRIBE NEW MONUMENT SET, OR WORK DONE TO PRESERVE EXISTING MONUMENT

ACCESSORIES : DESCRIBE NEW BT'S WITNESS OBJECTS ETC. ESTABLISHED, OR WORK DONE TO PRESERVE EXISTING EVIDENCE

Work Done By _____ Title _____ Date _____ State Registration No. or Agency _____

Certified Cor. Record Prepared ? Yes No Filed At: _____ Date _____

REMARKS

Index File No. 0463 T. R. M. Tract or Surv. No. Cor. N-04

USDA-FOREST SERVICE

Index
File No. 0563

CORNER RECORD (SEARCH)

(Ref. FSM 7151.4)

T 25 S R. 8 E

R.D. Crescent

County Klamath

Tract or
Survey No. 02211N

Cor.
No. N-5

Merid. Willamette

N.F. Deschutes

State Oregon

SE Cor of Sec. 18

NW Cor of Sec. 20

CORNER DIAGRAM

DESCRIBE CORNER MONUMENT FOUND

Found $2\frac{1}{2}$ " brass cap on $2\frac{1}{2}$ "
galvanized iron pipe marked:

T25S

R	18	17
8	+	
E	19	20

R. Oman PLS OR 702

DESCRIBE BEARING TREES OR OTHER OFFICIAL ACCESSORIES FOUND

- A 9" Ponderosa Pine bears N 58° E 48.3' scribed.
- A 7" Ponderosa Pine bears S 42° E 49.2' scribed.
- A down 9" Pine bears S 35° E 33.0' scribe visible(orig)
- A 9" Ponderosa Pine bears S 69° W 68.9', scribed.
- An 8" Ponderosa Pine bears N 60° W 79.5', scribed.

DESCRIBE CORNER LOCATION RELATIVE TO NEAR-BY FEATURES, ALSO HOW TO REACH CORNER

Corner is in cleared area approx.
1000' East of old Skid Road.

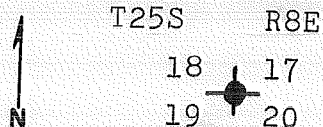


PHOTO IDENTIFICATION DATA

Photo No. _____
 Filed At. _____
 Object Ident. _____
 Ident. By _____
 Signature _____

PLANE COORDINATE POSITION DATA

State _____ Zone _____
 X _____
 Y _____
 Estab. By _____
 Agency _____

James R. [Signature]

LS 1104, Sun Country Eng., Bend Office Date 12-10-79

CORNER RECORD (PERPETUATION)

MONUMENT : DESCRIBE NEW MONUMENT SET, OR WORK DONE TO PRESERVE EXISTING MONUMENT

ACCESSORIES : DESCRIBE NEW BT'S WITNESS OBJECTS ETC. ESTABLISHED, OR WORK DONE TO PRESERVE EXISTING EVIDENCE

Work Done By _____ Title _____ Date _____ State Registration No. or Agency _____

Certified Cor. Record Prepared ? Yes No Filed At: _____ Date _____

REMARKS
VISITED 9/82 BY R. TAYLOR
BEARINGS & DISTANCES SAME AS RECORDED ON FRONT OF THIS CARD
9" NE NOW 11"
7" SE NOW 8"
9" SW NOW 11"
8" NW NOW 11"
STEEL POST W/54-4 1 1/2 FT NW OF COR. SET 54-4 SIGNS ON ALL BT'S.

Index File No. 0563 T. 255 R. 8E M. WM.

Tract or Surv. No.

Cor. N-05
☆ U.S. G.P.O. 1977 4725-576/586

USDA-FOREST SERVICE

Index

File No. N-6

CORNER RECORD (SEARCH)

(Ref. FSM 7151.4)

Tract or

Survey No. 1-2

Cor.

No. 0663

T 255 R. SE

R.D. Crescent

County Klamath

W 1/6 Cor

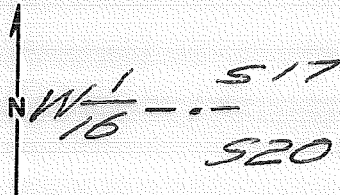
Merid. Willamette

N.F. Resubutes

State Oregon

Secs. 17-20

CORNER DIAGRAM



DESCRIBE CORNER MONUMENT FOUND

1 1/8" x 30" Iron rod

DESCRIBE BEARING TREES OR OTHER OFFICIAL ACCESSORIES FOUND

10" LP brs. 548°W 18.0' MKRD. 1/16 BT

10" LP brs. N60°W 33.0' MKRD. 1/16 BT

(Tree has been attacked by beetles)

PHOTO IDENTIFICATION DATA

Photo No. _____

Filed At. _____

Object Ident. _____

Ident. By _____

Signature

PLANE COORDINATE POSITION DATA

State _____ Zone _____

X _____

Y _____

Estab. By _____

Agency

Signature

Title

Division

Headquarters

Date

FS-7100-52 (3/68)

CORNER RECORD (PERPETUATION)

MONUMENT: DESCRIBE NEW MONUMENT SET, OR WORK DONE TO PRESERVE EXISTING MONUMENT

Set ACAP RISING 5"
2 1/2" x 30"

Cap marked

1 5 17
W 1/6 - -
5 20
1992
LS1020

ACCESSORIES : DESCRIBE NEW BT'S WITNESS OBJECTS ETC. ESTABLISHED, OR WORK DONE TO PRESERVE EXISTING EVIDENCE

13" LP bns. N 57° W 55.3' marked W 1/6 517 BT

10

Work Done By

J. Collins

Title

LS

Date

6/92

State Registration No.

or Agency

ORPLS 1020

Certified Cor-Record Prepared ?

Yes

No

Filed At:

Klamath Co. Surveyor

Date

7/92

11

REMARKS

Index File No.

N-6 T. 255 R. 8E

M.

Will

Tract or Surv. No.

1-2

Cor.

0663

12

13

USDA-FOREST SERVICE

Index

File No. N-7

CORNER RECORD (SEARCH)

(Ref. FSM 7151.4)

Tract or

Survey No. 1-2

Cor.

No. 9763

T 255 R. 8E

R.D. Crescent

County Wanath

1/4 Cor.

Merid Willamette

N.F. Dechutes

State Oregon

Secs. 17-20

CORNER DIAGRAM

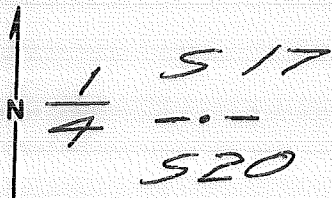
DESCRIBE CORNER MONUMENT FOUND

2" BCSP rising 6"
~~to concrete corner~~

Cap marked

T255 R8E

1 5 17
4 5 20
L 5 7 11
1982



DESCRIBE BEARING TREES OR OTHER OFFICIAL ACCESSORIES FOUND

20" PP brs. 528°W 24.8' Scribes visible orig. BT
Pine snag (dead & down) NW orig. BT

19" PP brs. N38°E 20.7' MKD. 1/4 BT
(Record N190°E 20.6')

26" PP brs. 529°E 40.5' MKD. 1/4 BT
(Record 543°E 40.8')

DESCRIBE CORNER LOCATION RELATIVE TO NEAR-BY FEATURES, ALSO HOW TO REACH CORNER

From Rd. 5825; North on 900 .25 mi.;
East on cinder rd. .2 mi.; South on cinder
rd. .1 mi. Corner is South 130'!

PHOTO IDENTIFICATION DATA

Photo No. _____

Filed At. _____

Object Ident. _____

Ident. By _____

Signature

PLANE COORDINATE POSITION DATA

State _____ Zone _____

X _____

Y _____

Estab. By _____

Agency

Signature

Title

Division

Headquarters

Date

FS-7100-52 (3/68)

CORNER RECORD (PERPETUATION)

MONUMENT: DESCRIBE NEW MONUMENT SET, OR WORK DONE TO PRESERVE EXISTING MONUMENT

ACCESSORIES : DESCRIBE NEW BT'S WITNESS OBJECTS ETC. ESTABLISHED, OR WORK DONE TO PRESERVE EXISTING EVIDENCE

5" PP brs. N45°W 35.5' MKD. X BT

Work Done By [Signature] Title LS Date 6/92 State Registration No. ORPLS 1020
or Agency

~~Certified Cor. Record Prepared?~~ Yes No Filed At: Klamath Co. Surveyor Date 7/92

REMARKS

Index File No. N-7 T.255 R. 8E M. W-11 Tract or Surv. No. 1-2 Cor. 0763

USDA-FOREST SERVICE

Index

File No. N-9

CORNER RECORD (SEARCH)

(Ref. FSM 7151.4)

Tract or

Survey No. 1-2

Cor.

No. 0963

T 255 R. B/E

R.D. Crescent

County Klamath

Cor. to S&S


Merid. Willamette

N.F. Deschutes

State Oregon

16-17-20-21

CORNER DIAGRAM



DESCRIBE CORNER MONUMENT FOUND

BCSP VISING 7"

Cap marked

T255 R8E

S17, S16

S20, S21

REG. NO. 622

DESCRIBE BEARING TREES OR OTHER OFFICIAL ACCESSORIES FOUND

20" PP brs, N40°W 96.7' orig BT

21" LP brs, S68°E 79.2' orig BT

Pine snag brs, S78°W 50.5' orig BT

10" LP brs, S47°W 51.2' (Stumps BT)

PHOTO IDENTIFICATION DATA

Photo No. _____

Filed At. _____

Object Ident. _____

Ident. By _____

Signature

PLANE COORDINATE POSITION DATA

State _____ Zone _____

X _____

Y _____

Estab. By _____

Agency

Signature

Title

Division

Headquarters

Date

FS-7100-52 (3/68)

CORNER RECORD (PERPETUATION)

MONUMENT: DESCRIBE NEW MONUMENT SET, OR WORK DONE TO PRESERVE EXISTING MONUMENT

ACCESSORIES : DESCRIBE NEW BT'S WITNESS OBJECTS ETC. ESTABLISHED, OR WORK DONE TO PRESERVE EXISTING EVIDENCE

7" DP bvs. N51°E 30.4' MKD, T25SR8E S16 BT

Work Done By J. Robin Title LS

Date 6/92

State Registration No. ORPLS 1020
or Agency

Certified Cor. Record Prepared? Yes No

Filed At: Klamath Co. Surveyor Date 7/92

REMARKS

Index File No. N-9 T.25S R. 8E M. W. H. Tract or Surv. No. 1-2 Cor. 0963


LAND CORNER RECORD

(Rectangular)

N-11 5680-2

1. T 25S R 8E No. N-11 Cor. 1/4 Mer. W State Oregon N. F. Deschutes Dist. Crescent

2. Corner Status



21

7. Photo Identification Line 41

Photo No. EG1428-181

Ident. By: C. C. Bird

8. Plane Coordinate Position Data

State _____ Zone _____

X _____

Y _____

Estab. By _____

Field Book No. _____

Where Filed _____

9. Evaluation

Authentic _____

Needs Verif. _____ Monument X

Re-estab. _____ Survey _____

Land Status _____

3. Original Description _____ Vol. _____ Page _____ Where Recorded _____

4. Description of Corners: 1/4 Section Corner common to Sections 16 and 21

Original notes: "Set 1/4 Sec. corner; from which:

(1) A pine, 10 ins. diam., bears S20°W, 20 lks. dist.

(2) " " , 48 " " , " N28°W, 77 " " "

At the corner I found bearing tree number 1 to be in good condition. Bearing tree number 2 was a stump.

5. Investigation Notes:

Revisited 10-1-81 by L.P. D.O. SEE BACK

6. Signed Wm. Steers Title Land Surveyor Date 1965

PERPETUATION RECORD

10. Monument: I monumented the corner with a 2 inch galvanized iron pipe w/brass cap, 30 inches long, set 24 inches into the ground and marked it:

T25S R8E
1/4 $\frac{S16}{S21}$

Reg. No. 622

11. ~~Accessories~~

from which:

(1) A ponderosa pine 24 inches in diameter bears S12°W a distance of 12.1 feet to a 60d nail in the base of the tree.

A lodgepole pine 10 inches in diameter, scribed 1/4S20BT, bears N65°W, a distance of 23.1 feet to a 60d nail in the base of the tree.


12. Set By <u>Wm. Steers</u> Title <u>Land Surveyor</u>		Field Book _____	Page _____
License <u>Ore 622</u> Agency <u>Gil. Tbr. Co.</u> Date <u>1965</u>		13. Recorded By _____ Volume _____	Page _____
		(Agency)	
		(Date) _____ (City) _____ (County) _____ (State) _____	

14. Remarks: 10-1-81 LORI PARKER, S.T., FOUND
 - 2 1/2" BC RISING 5" IN GOOD CONDITION
 - FND: 27" P. PINE BRS S12°W @ 12 FT - BLAZED, NO SCRIBING VISIBLE
(BILL STEERS BT.) adlg. #1 above
 - FND: 50" STUMP - BT BLAZE - NO SCRIBE (ORIGINAL BT)
FO: 10" LP N65W 23 FT TO 60d NAIL in base of blaze
MARK 1/4 S16 BT

N-11

Index
 File No. 1363 CORNER RECORD (SEARCH) Contract or
 (Ref. FSM 7151.4) Survey No. 2853 Cor. No. N-13
 T 25 S. R. 8 E. R.D. Crescent County Klamath SW Cor. of
 Merid. Willamette N.F. Deschutes State Oregon Section 15

CORNER DIAGRAM per Legend



DESCRIBE CORNER MONUMENT FOUND

2 1/2" Brass capped steel pipe
rising 6".

DESCRIBE BEARING TREES OR OTHER OFFICIAL ACCESSORIES FOUND

9" L.P. Brs. N49 1/2° W 24' 36" to 60-D in SE base (Orig. BT)
9" L.P. Brs. S51 1/2° W 37' 36" to 60-D in NE base (Steer's 1962)

Orig. NE BT dead & down. Steer's NE BT dead &
standing. Steer's SE BT wind thrown with shattered
stump.

DESCRIBE CORNER LOCATION RELATIVE TO NEAR-BY FEATURES, ALSO HOW TO REACH CORNER

Corner is 200'± West of unmarked spur Rd. @ edge
of clear cut.

PHOTO IDENTIFICATION DATA

Photo No. _____
 Filed At. _____
 Object Ident. _____
 Ident. By _____
 Signature _____

CORNER LEGEND:

- | | | |
|---|---|------------------------|
| ○ | ◇ | Searched For/Not Found |
| ⊗ | ⊗ | Evidence Found/Accept. |
| ● | ◆ | Permanent Mon. Set/Fd. |

Searched By: _____

Title _____

Division _____

Headquarters _____

Date _____

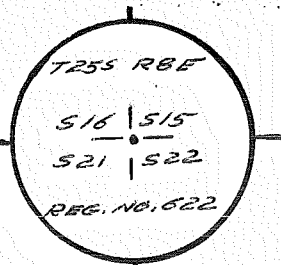
1

5

CORNER RECORD (PERPETUATION)

MONUMENT: DESCRIBE NEW MONUMENT SET, OR WORK DONE TO PRESERVE EXISTING MONUMENT

MONUMENT STAMPED



ACCESSORIES: DESCRIBE NEW BT'S WITNESS OBJECTS ETC. ESTABLISHED, OR WORK DONE TO PRESERVE EXISTING EVIDENCE

*Placed nails @ base of all existing, live BT's as described in them 3. Set
 2 new BT's NE & SE.*

6" P.P. Bts. N 39° E 200^{5'} to 60-D in NW base; mkd., T255 RBE 515 BT.

6" P.P. Bts. S 67° E 146^{53'} to 60-D in NE base; mkd., T255 RBE 522 BT.

Signs 54-3, 54-4 placed on BT's; red band painted above 54-3

Work Done By J. Collier Title L.S. Date 9/84 State Registration No. OR-1020
 or Agency NOV.

Plat DE Certified Cor. Record Prepared? Yes No Filed At Washita Co. Surveyor's Office Date 1984

History of Surveys, G.L.O., etc. Thompson, Pangra, Meldrum - 1868 - Set 1/4 sec post 4 BT's.
3" Pine N 50° W 24 lks.; 5" Pine N 58° E 47 lks.; 4" Pine S 55° E 51 lks.; 5" Pine
S 20° W 37 lks. Steer's - 1965 - Set 6 C&P 3 BT's. 13" L.P. N 32° E 11 1/2';
9" L.P. N 50° W 37 2'; 12" L.P. S 33° E 15 5';

Index File No. 1363

T. 25 S., R. 8 E., W.M.

Contract or Surv. No. 2853

Cor. N-13 13

USDA-FOREST SERVICE D-7100-52(2/82)

Index
File No. 1563

CORNER RECORD (SEARCH)

Contract or

Cor.
No. N-15

T 25 S. R. 8 E.

R.D. Crescent County Klamath

Survey No. 2853

1/4 Cor. of

Merid. Willamette

N.F. Deschutes State Oregon

Section 15-22

CORNER DIAGRAM per legend

DESCRIBE CORNER MONUMENT FOUND

SF NF

DESCRIBE BEARING TREES OR OTHER OFFICIAL ACCESSORIES FOUND

SF NF --- Search area falls in clear cut. All trees "low stumped".

DESCRIBE CORNER LOCATION RELATIVE TO NEAR-BY FEATURES, ALSO HOW TO REACH CORNER

Corner falls in clear cut 500'± East of unmarked spur Rd.

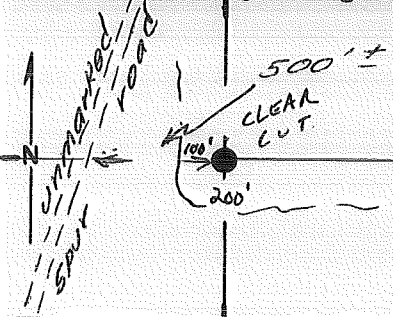
PHOTO IDENTIFICATION DATA

Photo No. _____
Filed At. _____
Object Ident. _____
Ident. By _____
Signature _____

CORNER LEGEND:

FS or Unverified
Contr. Other
○ ◇ Searched For/Not Found
⊗ ⊗ Evidence Found/Accept.
● ◆ Permanent Mon. Set/Fd.

Searched By: G. Colvin Title LS Division _____ Headquarters _____ Date 8/84



2

3

4

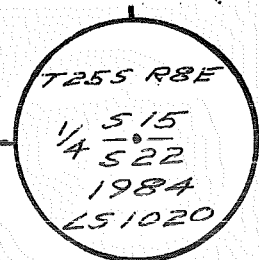
5

CORNER RECORD (PERPETUATION)

MONUMENT: DESCRIBE NEW MONUMENT SET, OR WORK DONE TO PRESERVE EXISTING MONUMENT

Set 2 1/2" x 30" Brass Capped Steel Pipe 26" in ground. Post w/ LSM-130 Brs. North 20'

MONUMENT STAMPED



ACCESSORIES DESCRIBE NEW BT's WITNESS OBJECTS ETC. ESTABLISHED, OR WORK DONE TO PRESERVE EXISTING EVIDENCE

5" P.P. Brs. N27°E 72' 9" to 60-D in NW base, Scribed "1/4 515 BT"
7" P.P. Brs. S29°W 188' 15" to 60-D in NW base, Scribed "1/4 522 BT"
Signs 54-3, 54-4 placed on BTs; red band painted above 54-3.

Work Done By A. Corbin Title LS Date 8/84 State Registration No. OR-1020
or Agency Nov.
Plat of Cor. Record Prepared? Yes No Filed At Klamath Co. Surveyor's Office Date 1984

History of Surveys, G.L.O., etc. Thompson, Pengra, Meldrum 1868
Post & 2 BTs.

Index File No. 1563 T. 25 S., R. 8 E., W.M. Contract or Surv. No. 2853 Cor. N-15

Index

File No. 1663

CORNER RECORD (SEARCH) Contract or

(Ref. FSM 7151.4)

Survey No. 2853

Cor.

No. N-16

T 25 S. R. 8 E.

R.D. Crescent

County Klamath

E 1/16 Cor. of

Merid. Willamette


N.F. Deschutes

State Oregon

Section 15-22

CORNER DIAGRAM per Legend

DESCRIBE CORNER MONUMENT FOUND



None

DESCRIBE BEARING TREES OR OTHER OFFICIAL ACCESSORIES FOUND

None

PHOTO IDENTIFICATION DATA

Photo No. _____

Filed At. _____

Object Ident. _____

Ident. By _____

Signature _____

DESCRIBE CORNER LOCATION RELATIVE TO NEAR-BY FEATURES, ALSO HOW TO REACH CORNER

Corner is 500'± West of unmarked spur Rd. along pasted line.

CORNER LEGEND:

FS or Unverified
Contr. Other

○ ◊ Searched For/Not Found

⊗ ⊠ Evidence Found/Accept.:

● ◆ Permanent Mon. Set/Fd.

Searched By:

Title

Division

Headquarters

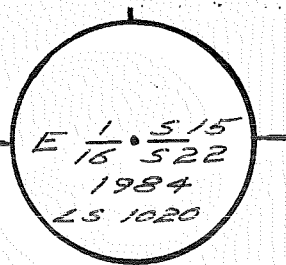
Date

CORNER RECORD (PERPETUATION)

MONUMENT: DESCRIBE NEW MONUMENT SET, OR WORK DONE TO PRESERVE EXISTING MONUMENT

Set 2 1/2" x 30" Brass capped steel pipe rising 4". No stones available. Posts w/ LSN-130, BM-102 Br. N 3°, E 3°.

MONUMENT STAMPED



ACCESSORIES: DESCRIBE NEW BT'S WITNESS OBJECTS ETC. ESTABLISHED, OR WORK DONE TO PRESERVE EXISTING EVIDENCE

8" L.P. Brs. N 86° E 20' 85" to 60-D in N base; mkd. "E 1/16 515 BT"
12" L.P. Brs. S 29 1/2° W 19' 2" to 60-D in SE base; mkd. "E 1/16 522 BT"
Signs 54-3, 54-9 placed on BT's.

Work Done By J. Collins Title LS Date 8/84 State Registration No. OR-1020
or Agency NOV.
Certified Cor. Record Prepared? Yes No Filed At Klamath Co. Surveyor's Office Date 1984

History of Surveys, G.L.O., etc.

Index File No. 1663

T. 25 S., R. 8 E., W. M.


Contract or Surv. No. 2853

Cor. N-16

Index File No. 1763 CORNER RECORD (SEARCH) Contract or Survey No. 2853 Cor. No. N-17
 (Ref. FSM 7151.4)
 T 25 S. R. 8 E. R.D. Crescent County Klamath SW Cor. of
 Merid. Willamette N.F. Deschutes State Oregon Section 14

CORNER DIAGRAM per Legend

DESCRIBE CORNER MONUMENT FOUND



2 1/2" BCSP rising 8"

DESCRIBE BEARING TREES OR OTHER OFFICIAL ACCESSORIES FOUND

4" P.P. Brs. N 92° 20' E 2' to 60-D in W base; mrd, 514 13T
8" P.P. Brs. S 57 1/2° E 17' to 60-D in SW base; mrd, 523 13T
16" L.P. Brs. S 37° W 16' to 60-D in NW base; mrd, 522 13T
10" L.P. Brs. N 64° E 18' to spk in base of blaze (dead)
7" P.P. Brs. N 56 1/2° W 19' to 60-D in NE base; mrd, 515 13T

PHOTO IDENTIFICATION DATA

Photo No. _____
 Filed At. _____
 Object Ident. _____
 Ident. By _____

DESCRIBE CORNER LOCATION RELATIVE TO NEAR-BY FEATURES, ALSO HOW TO REACH CORNER

Corner is 75' S. South of unmarked spur rd.

CORNER LEGEND:

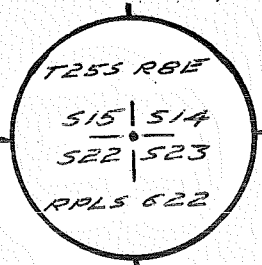
- | | | |
|--------------|------------------|------------------------|
| FS or Contr. | Unverified Other | |
| ○ | ◇ | Searched For/Not Found |
| ⊗ | ⊗ | Evidence Found/Accept. |
| ● | ◆ | Permanent Mon. Set/Fd. |

Searched By: _____ Title _____ Division _____ Headquarters _____ Date _____

CORNER RECORD (PERPETUATION)

MONUMENT: DESCRIBE NEW MONUMENT SET, OR WORK DONE TO PRESERVE EXISTING MONUMENT

MONUMENT STAMPED



ACCESSORIES DESCRIBE NEW BT'S WITNESS OBJECTS ETC. ESTABLISHED, OR WORK DONE TO PRESERVE EXISTING EVIDENCE

Placed nail @ side center of existing live BT, & added "T255 RBE" to scribes of existing live BTs. See block 3 for nail locations. MK'd. new BT in Sec. 14 to replace dead one. BT in Sec. 22, unhealthy; MK'd. new BT in said sec. 11" P.P. Bts. N 9° E 28' to 60-D in W base; MK'd. T255 RBE 514 BT. 5" P.P. Bts. S 66 1/2° W 13' 35" to 60-D in SE base; MK'd. X BT.

Work Done By *A. Colwin* Title *LS* Date *9/84* State Registration No. *OR-1020*
 Certified Cor. Record Prepared? Yes No Filed At *Klamath Co.* Surveyor's Office Date *NOV. 1984*

History of Surveys, G.L.O., etc. *Thompson, Panna, Meldrum - 1868 - Set post & 4 BTs.*
Wm. Steers - 1976 - Set BCSP & 4 BTs. (used original evidence to establish corner position)

USDA-FOREST SERVICE D-7100-52(2/82)

Index
File No. 1863

CORNER RECORD (SEARCH) Contract or

(Ref. FSM 7151.4)

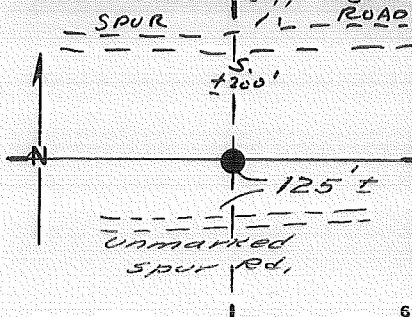
Survey No. 2853 Cor. No. N-18

T 25 S. R. 8 E. R.D. Crescent County Klamath W 1/4 Cor. of

Merid. Willamette N.F. Deschutes State Oregon Section 14-23

CORNER DIAGRAM per legend

DESCRIBE CORNER MONUMENT FOUND



None

DESCRIBE BEARING TREES OR OTHER OFFICIAL ACCESSORIES FOUND

None

PHOTO IDENTIFICATION DATA

Photo No. _____

Filed At. _____

Object Ident. _____

Ident. By _____

Signature

DESCRIBE CORNER LOCATION RELATIVE TO NEAR-BY FEATURES, ALSO HOW TO REACH CORNER

125'± North of unmarked spur Rd.

CORNER LEGEND:

FS or Unverified

Contr. Other

○ ◊ Searched For/Not Found

⊗ ⊗ Evidence Found/Accept.

● ◆ Permanent Mon. Set/Fd.

Searched By:

Title

Division

Headquarters

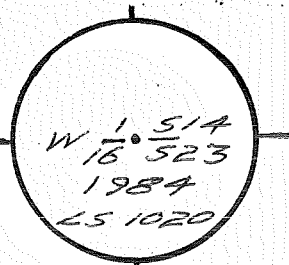
Date

CORNER RECORD (PERPETUATION)

MONUMENT : DESCRIBE NEW MONUMENT SET, OR WORK DONE TO PRESERVE EXISTING MONUMENT

Set 2 1/2" x 30" Brass Capped Steel Pipe 26" in ground. Posts w/ L5M-130, 13M-102 Br. North 3° East 3°.

MONUMENT STAMPED



ACCESSORIES : DESCRIBE NEW BT'S WITNESS OBJECTS ETC. ESTABLISHED, OR WORK DONE TO PRESERVE EXISTING EVIDENCE

10" L.P. Brs. N 72° E 9' 3" to 60-D in N base, Scribed "W 1/16 514 BT"
11" L.P. Brs. S 30° W 6' 8 1/2" to 60-D in NW base, Scribed "W 1/16 523 BT"
Signs 54-3, 54-9 placed on BTs, red band painted above 54-3.

Work Done By A. Coburn Title LS Date 8/84 State Registration No. OR 1020
or Agency Nov.
Plat or Certified Cor. Record Prepared? Yes No Filed At Klamath Co. Surveyor's Office Date 1984

History of Surveys, G.L.O., etc.

Index File No. 1863

T. 25 S., R. 8 E., W.M.

Contract or Surv. No. 2853

Cor. N-18

Index
File No. 1963

CORNER RECORD (SEARCH)
(Ref. FSM 7151.4)

Tract or Survey No. _____
Cor. No. N-19

T 355 R. SE

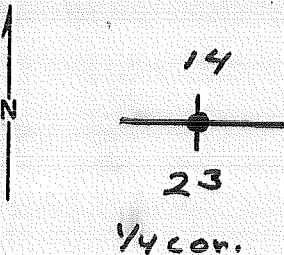
R.D. Crescent County Klamath

1/4 Cor Sec 14

Merid. Willamette

N.F. Deschutes State Oregon

CORNER DIAGRAM



DESCRIBE CORNER MONUMENT FOUND

SFNF

DESCRIBE BEARING TREES OR OTHER OFFICIAL ACCESSORIES FOUND

Dead + down SEBT at 1 1/2 ft. 10" indiam. bearing 580°E with scribbling visible

No trace of other tree.

PHOTO IDENTIFICATION DATA

Photo No. _____
Filed At. _____
Object Ident. _____
Ident. By _____
Signature

PLANE COORDINATE POSITION DATA

State _____ Zone _____
X _____
Y _____
Estab. By _____
Agency

DESCRIBE CORNER LOCATION RELATIVE TO NEAR-BY FEATURES, ALSO HOW TO REACH CORNER

Signature

L. Parker

Title

Son. Ad.

Division

Cadastral

Headquarters

Bend

Date


11-80

7100-52 (3 68)

CORNER RECORD (PERPETUATION)

MONUMENT
STAMPED:

MONUMENT: DESCRIBE NEW MONUMENT SET, OR WORK DONE TO PRESERVE EXISTING MONUMENT



IN NOV. 1980 Set a 2 1/2" x 32" Brass-Capped steel pipe
rising 3" above ground level.

Set from orig. corner using a staff compass set a 18° 30' E declination
Distances pulled to center of BT's

ACCESSORIES : DESCRIBE NEW BT'S WITNESS OBJECTS ETC. ESTABLISHED, OR WORK DONE TO PRESERVE EXISTING EVIDENCE

A 7" Lodgepole pine bears S 34° W 31 1/2 ft. B/S 1/4 S 23 BT

A 7" " " " N 37° E 14 1/2 ft. B/S 1/4 S 14 BT

Work Done By HC HILDEBRAND Title PLS Date 1-80 State Registration No. 1898 or Agency

Certified Cor. Record Prepared? No Filed At: Klamath Co Date

REMARKS

REVISITED 10/81

Index File No. 1963 T. 255 R. 85 M.W.M. Tract or Surv. No. Cor. N-19

USDA-FOREST SERVICE

Index File No. 2163

CORNER RECORD (SEARCH)
(Ref. FSM 7.151.4)

Tract or Survey No. _____

Cor. N-21 No _____

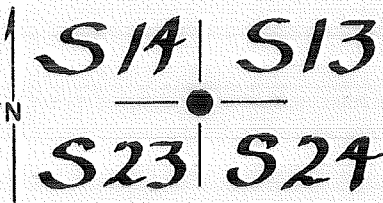
T. 25 S. R. 8 E. R.D. Crescent County Klamath SW Cor. of Sec. 13

Merid. WILLAMETTE N.F. DESCHUTES State OREGON Cor. of Sec.

CORNER DIAGRAM PER LEGEND

DESCRIBE CORNER MONUMENT FOUND

None



DESCRIBE BEARING TREES OR OTHER OFFICIAL ACCESSORIES FOUND

None

PHOTO IDENTIFICATION DATA

Photo No. _____
Filed At. _____
Object Ident. _____
Ident. By _____

Signature

DESCRIBE CORNER LOCATION RELATIVE TO NEAR-BY FEATURES, ALSO HOW TO REACH CORNER

Go 3.75 miles south of Crescent on Hwy 97 to where old Hwy 97 turns off east; go 0.6 mile to spur road west; go 0.15 mile to corner.

Corner Legend:

- Searched for/Not Found
- Evidence Found/Accept.
- Permanent Monument

Signature
Edgar W. Graves

Title
Surveyor

Division
ORLS 980

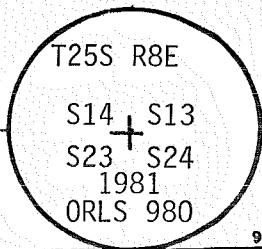
Headquarters
Bend

Date
8/81

D-7100-52(3/79)

CORNER RECORD (PERPETUATION)

MONUMENT SET/FILED



MONUMENT DESCRIBE NEW MONUMENT SET, OR WORK DONE TO PRESERVE EXISTING MONUMENT

Set 2 1/2" Brass Cap on 2 1/2" X 30" Galvanized pipe 25" in ground.

ACCESSORIES DESCRIBE NEW B's WITNESS OBJECTS ETC. ESTABLISHED, OR WORK DONE TO PRESERVE EXISTING EVIDENCE

- 8" L.P.Pine, N22 1/2°W, 52.9', Scribed T25S R8E S14 BT
- 7" L.P.Pine, N47°E, 51.3', Scribed T25S R8E S13 BT
- 10" L.P.Pine, S57°E, 13.9', Scribed T25S R8E S24 BT
- 10" L.P.Pine, S38°W, 26.9', Scribed T25S R8E S23 BT

All B.T.'s have sign 54-3 and 54-4 attached. Set polymer post with 54-2a and LSM 130 decal, 3' West and South of monument. Painted red band around bearing trees. Tagged trees w/L.S. 980 washer.

Work Done By E.W. Graves Title Surveyor Date 8/81 State Registration No. ORLS 980
 or Agency
PLAT PREPARED OR
 Certified Cor Record Prepared? Yes No Filed At: Klamath Co. SURVEYOR'S OFFICE Date

REMARKS

Witnesses to the above corner: E.W. Graves
 D.W. Graves

USDA-FOREST SERVICE

Index
File No. 2363

CORNER RECORD (SEARCH)

(Ref. FSM 7.151.4)

Tract or
Survey No.

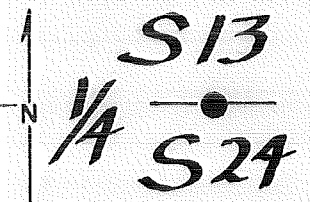
Cor.
No. N-23

T. 25 S. R. 8 E. R.D. Crescent County Klamath S1/4
Merid. WILLAMETTE N.F. DESCHUTES State OREGON

COR. of SEC. 13
COR. of SEC.

CORNER DIAGRAM PER LEGEND

DESCRIBE CORNER MONUMENT FOUND



None

DESCRIBE BEARING TREES OR OTHER OFFICIAL ACCESSORIES FOUND

None

PHOTO IDENTIFICATION DATA

Photo No. _____
Filed At. _____
Object Ident. _____
Ident. By _____
Signature

DESCRIBE CORNER LOCATION RELATIVE TO NEAR-BY FEATURES, ALSO HOW TO REACH CORNER

Go 3.5 miles south of Crescent on Hwy 97 to spur road east;
go 1.0 mile to spur road south; go 0.6 mile to spur road
south; go 0.25 mile to trail going west. Go 0.25 mile.
Then walk 200 feet to corner.

Corner Legend:

- Searched for/Not Found
- Evidence Found/Accept.
- Permanent Monument

Signature
Edgar W. Graves

Title
Surveyor

Division
ORLS 980

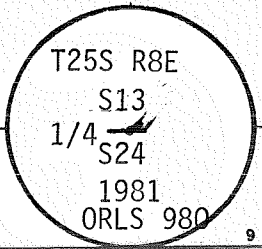
Headquarters
Bend

Date
8/81

0-7100-52 (3/79)

CORNER RECORD (PERPETUATION)

MONUMENT STAFFED



MONUMENT DESCRIBE NEW MONUMENT SET, OR WORK DONE TO PRESERVE EXISTING MONUMENT

Set 2 1/2" Brass Cap on 2 1/2"X30" Galvanized pipe 25" in ground.

ACCESSORIES DESCRIBE NEW BT'S WITNESS OBJECTS ETC. ESTABLISHED, OR WORK DONE TO PRESERVE EXISTING EVIDENCE

7" L.P.Pine, N40°W, 15.3', Scribed 1/4 S13 BT
 8" L.P.Pine, S40°W, 32.6', Scribed 1/4 S24 BT
 All B.T.'s have sign 54-3 and 54-4 attached. Set polymer post with LSM 130 decal,
 3' North of monument. Painted red band around bearing trees. Tagged trees w/L.S.
 980 washer.

Work Done By E.W. Graves Title Surveyor Date 8/81 State Registration No. ORLS 980
 or Agency
PLAT PREPARED OR
 Certified Cor. Record Prepared? Yes No Filed At: Klamath **Co. SURVEYOR'S OFFICE** Date

REMARKS

Witnesses to the above corner: E.W. Graves
 D.W. Graves

Index File No. 2363 T. 25 S., R. 8 E., W.M.

Tract or Surv. No.

Cor. N-23

USDA-FOREST SERVICE

Index
File No. 2563

CORNER RECORD (SEARCH)

(Ref. FSM 7.151.4)

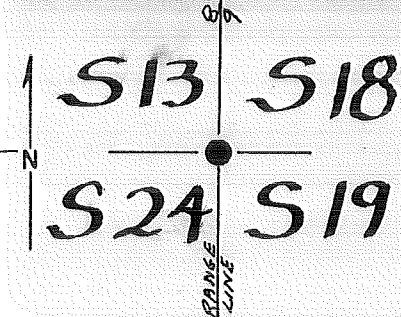
Tract or
Survey No.

Cor.
No. N25

T. 25 S. R. 8 E. R.D. Crescent County Klamath SE COR. of SEC. 13

Merid. WILLAMETTE N.F. DESCHUTES State OREGON COR. of SEC.

CORNER DIAGRAM PER LEGEND



DESCRIBE CORNER MONUMENT FOUND

None

DESCRIBE BEARING TREES OR OTHER OFFICIAL ACCESSORIES FOUND

None

PHOTO IDENTIFICATION DATA

Photo No. _____
Filed At. _____
Object Ident. _____
Ident. By _____
Signature

DESCRIBE CORNER LOCATION RELATIVE TO NEAR-BY FEATURES, ALSO HOW TO REACH CORNER

Go 3.5 miles south of Crescent on Hwy 97 to spur road east; go 1.3 miles to spur road south; go 1.0 mile to corner.

- Corner Legend:
- Searched for/Not Found
 - Evidence Found/Accept.
 - Permanent Monument

Signature
Edgar W. Graves

Title
Surveyor

Division
ORLS 980

Headquarters
Bend

Date
8/81

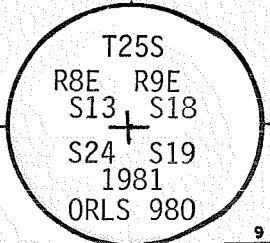
D-7100-52 (3/79)

CORNER RECORD (PERPETUATION)

MONUMENT DESCRIBE NEW MONUMENT SET, OR WORK DONE TO PRESERVE EXISTING MONUMENT

Set 2½" Aluminum Cap on 2½"X30" Aluminum pipe 26" in ground.
 Note: Corner single proportioned on Range Line.

MONUMENT STAMPED



9

ACCESSORIES DESCRIBE NEW B.T.'s WITNESS OBJECTS ETC. ESTABLISHED, OR WORK DONE TO PRESERVE EXISTING EVIDENCE

6" L.P.Pine, N33½°W, 28.1', Scribed T25S R8E S13 BT
 9" L.P.Pine, N55½°E, 116.1', Scribed T25S R9E S18 BT
 10" L.P.Pine, S79½°E, 129.3', Scribed T25S R9E S19 BT
 9" L.P.Pine, S55°W, 80.6', Scribed T25S R8E S24 BT
 All B.T.'s have sign 54-3 and 54-4 attached. Set polymer post with 54-2a and
 LSM 130 decal, 3' North of monument. Painted red band around bearing trees.
 Tagged trees w/L.S. 980 washer.

10

Work Done By E.W. Graves Title Surveyor Date 8/81 State Registration No. ORLS 980
 or Agency ORLS 980
PLAT PREPARED OR Certified Cor Record Prepared ? Yes No Filed At Klamath **Co. SURVEYOR'S OFFICE** Date _____

11

REMARKS

Witnesses to the above corner: E.W. Graves
 D.W. Graves

12

Index File No. 2563 T.25 S., R. 8 E.W.M.

Tract or Surv. No.

Cor. N-25 13

Index
File No.

25 S. R. 8 E.

R.D.

CRESCENT

County

KLAMATH

Merid.

WILLAMETTE

N.F.

DESCHUTES

State

OREGON

CORNER RECORD (SEARCH)
(Ref. FSM 7151.4)

Tract or
Survey No.

Cor.
No. 0-01

N/16 COR
SEC. 19 & 20

SEE: 0-25

T25S R7E


EVID.

0-01

Index
 File No. 0764 CORNER RECORD (SEARCH) Contract or
 (Ref. FSM 7151.4) Survey N^o. 2853 Cor. No. 0-7
 T 25 S. R. 8 E. R.D. Crescent County Klamath GN¹¹⁶ Cor. of
 Merid. Willamette N.F. Deschutes State Oregon Section 20

CORNER DIAGRAM, per legend

DESCRIBE CORNER MONUMENT FOUND



None

DESCRIBE BEARING TREES OR OTHER OFFICIAL ACCESSORIES FOUND

None

PHOTO IDENTIFICATION DATA

Photo No. _____
 Filed At. _____
 Object Ident. _____
 Ident. By _____

DESCRIBE CORNER LOCATION RELATIVE TO NEAR-BY FEATURES, ALSO HOW TO REACH CORNER

Signature

*From H-way 58, North on 5800-100 1⁷⁵ mi.
 Corner is West of road, along posted
 line, 575' ±.*

CORNER LEGEND:

- | | | |
|-----------------|---------------------|-------------------------|
| FS or
Contr. | Unverified
Other | |
| ○ | ◇ | Searched For/Not Found |
| ⊗ | ⊗ | Evidence Found/Accept.: |
| ● | ◆ | Permanent Mon. Set/Fd. |

Searched By:

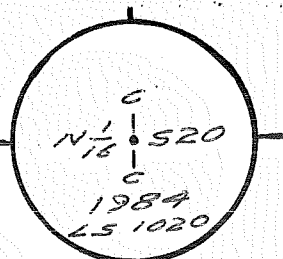
Title Division Headquarters Date

CORNER RECORD (PERPETUATION)

MONUMENT: DESCRIBE NEW MONUMENT SET, OR WORK DONE TO PRESERVE EXISTING MONUMENT

Set 2 1/2" x 30" Brass Capped Steel Pipe 25"
 in ground. Post w/ BM-102, LSM-130
 Brs. East 30' ± 35 ft. E. of N-S FENCE.

MONUMENT STAMPED



ACCESSORIES: DESCRIBE NEW BT'S WITNESS OBJECTS ETC. ESTABLISHED, OR WORK DONE TO PRESERVE EXISTING EVIDENCE

5" L.P. Brs. N20 1/2° E 31' ^{75'} to 60-D in W base, Scribed "CN 1/16 520 BT"
 3" L.P. Brs. N79 1/2° E 14' ^{75'} to 60-D in N base, Scribed "CN 1/16 520 BT"
 Signs 54-3, 54-9 placed on BTs; red band painted above 54-3.

Work Done By A. Colvin Title LS Date 8/84 State Registration No. ORLS 1020
 or Agency NOV

Flat of Cor. Record Prepared? Yes No Filed At Plamath Co. Surveyor's Office Date 1984

History of Surveys, G.L.O., etc.

None

Index File No. 0764

T.25 S., R. 8 E., W.M.


Contract or Surv. No. 2853

Cor. 0-7

Index File No. 0964 CORNER RECORD (SEARCH) Contract or Survey No. 2853 Cor. No. 0-9
 (Ref. FSM 7151.4)
 T S. R. E. R.D. Crescent County Klamath N 46 Cor. of
 Merid. Willamette N.F. Deschutes State Oregon Section 20-21

CORNER DIAGRAM per legend

DESCRIBE CORNER MONUMENT FOUND



None

DESCRIBE BEARING TREES OR OTHER OFFICIAL ACCESSORIES FOUND

None

PHOTO IDENTIFICATION DATA

Photo No. _____
 Filed At. _____
 Object Ident. _____
 Ident. By _____
 Signature _____

DESCRIBE CORNER LOCATION RELATIVE TO NEAR-BY FEATURES, ALSO HOW TO REACH CORNER

*From K.N. RR Crossing Hwy. 58, East on 58
 0 15 mi.; North on spur Rd. 0 15 mi.; left @ Y
 1 3 mi.; East on spur Rd. 0 2 mi. Corner
 is buried in center of Rd. Pasted lines
 North and West.*

CORNER LEGEND:

- FS or Unverified
- Contr. Other
- ◇ Searched For/Not Found
- ⊗ ⊗ Evidence Found/Accept.:
- ◆ Permanent Mon. Set/Fd.

Searched By:

Title Division Headquarters Date

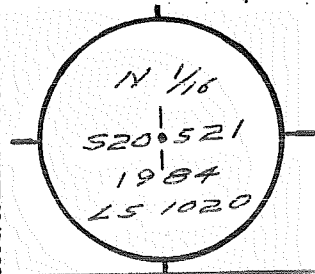
0
2
3
4
5

CORNER RECORD (PERPETUATION)

MONUMENT: DESCRIBE NEW MONUMENT SET, OR WORK DONE TO PRESERVE EXISTING MONUMENT

Buried 2 1/2" x 30" Brass Capped Steel Pipe 2'
 0.8' under Rd., Past W/BM-102, LSM-130 Brs.
 North 10°

MONUMENT STAMPED



ACCESSORIES: DESCRIBE NEW BT'S WITNESS OBJECTS ETC. ESTABLISHED, OR WORK DONE TO PRESERVE EXISTING EVIDENCE

* DEAD & STANDING
 8" L.P. Brs. N 35 1/2° E 44' 55" to 60-D in SE base, Scribed "N 1/16 521 BT"
 4 1/2" PP. Brs. N 63 1/2° W 49' 8" to 60-D in NE base, Scribed "X BT"
 Signs 54-3, 54-9 placed on BTs, red band painted above 54-3.

Work Done By J. Collins Title LS Date 8/58 State Registration No. ORLS 1020
 or Agency NOV.
 Certified Cor. Record Prepared? Yes No Filed At Klamath Co. Surveyor's Office Date 1984

History
 of
 Surveys,
 G.L.O.,
 etc.

Index File No. 0964 T.25 S., R. 8 E., W.M.

Contract or Surv. No. 2853 Cor. 0-9

USDA-FOREST SERVICE

Index
File No. 2364

CORNER RECORD (SEARCH)

(Ref. FSM 7.151.4)

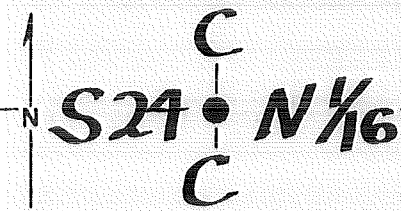
Tract or
Survey No.

Cor.
No. 0-23

T. 25 S. R. 8 E. R.D. Crescent County Klamath CN1/16 COR. of SEC. 24
Merid. WILLAMETTE N.F. DESCHUTES State OREGON COR. of SEC.

CORNER DIAGRAM PER LEGEND

DESCRIBE CORNER MONUMENT FOUND



None

DESCRIBE BEARING TREES OR OTHER OFFICIAL ACCESSORIES FOUND

None

PHOTO IDENTIFICATION DATA

Photo No. _____
Filed At. _____
Object Ident. _____
Ident. By _____
Signature

DESCRIBE CORNER LOCATION RELATIVE TO NEAR-BY FEATURES, ALSO HOW TO REACH CORNER

Go 3.5 mile south of Crescent on Hwy 97 to spur road east; go 1.3 miles to spur road south; go 1.2 miles to spur road west; go 0.5 mile to spur road west; go 500 feet then walk 150 feet north to corner.

Corner Legend:

- Searched for/Not Found
- Evidence Found/Accept.
- Permanent Monument

Signature
Edgar W. Graves

Title
Surveyor

Division
ORLS 980

Headquarters
Bend

Date
8/81

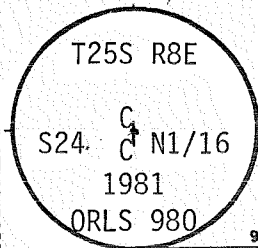
D-7100-52 (3/79)

CORNER RECORD (PERPETUATION)

MONUMENT DESCRIBE NEW MONUMENT SET, OR WORK DONE TO PRESERVE EXISTING MONUMENT

Set 2 1/2" Brass Cap on 2 1/2" X 30" Galvanized pipe, 26" in ground.

MONUMENT STAMPED



ACCESSORIES DESCRIBE NEW BT'S WITNESS OBJECTS ETC. ESTABLISHED, OR WORK DONE TO PRESERVE EXISTING EVIDENCE

11" P.Pine, N25⁰W, 39.4', Scribed CN 1/16 S24 BT
 7" L.P.Pine, S4⁰W, 45.9', Scribed CN 1/16 S24 BT
 All B.T.'s have sign 54-3 and 54-9 attached. Set polymer post with 54-2a and LSM 130 decal 3' East and South of monument. Painted red band around bearing trees. Tagged trees w/L.S. 980 washer.

10

Work Done By E.W. Graves Title Surveyor Date 8/81 State Registration No. ORLS 980
 or Agency
PLAT PREPARED OR Certified Cor. Record Prepared? Yes No Filed At. Klamath Co. SURVEYOR'S OFFICE Date _____

11

REMARKS

Witnesses to the above corner: E.W. Graves
 D.W. Graves

Index File No. 2364 T. 25S., R. 8 E., W.M.

Tract or Surv. No.

Cor. 9-23

12

13

USDA-FOREST SERVICE

Index File No. 2564

CORNER RECORD (SEARCH)
(Ref. FSM 7.151.4)

Tract or Survey No. _____

Cor. No. 0-25

T. 25 S. R. 8 E. R.D. _____

Crescent County Klamath

N1/16 Cor. of Sec. 24

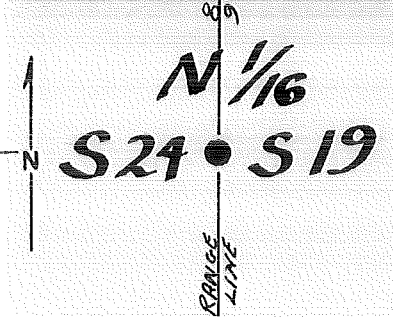
Merid. WILLAMETTE

N.F. DESCHUTES State OREGON

Cor. of Sec.

CORNER DIAGRAM PER LEGEND

DESCRIBE CORNER MONUMENT FOUND



None

DESCRIBE BEARING TREES OR OTHER OFFICIAL ACCESSORIES FOUND

None

PHOTO IDENTIFICATION DATA

Photo No. _____
Filed At. _____
Object Ident. _____
Ident. By _____
Signature

DESCRIBE CORNER LOCATION RELATIVE TO NEAR-BY FEATURES, ALSO HOW TO REACH CORNER

Go 3.5 miles south of Crescent on Hwy 97 to spur road east, go 1.3 miles to spur road south; go 1.3 miles to spur road east; go 0.2 miles then walk 500 feet north to corner.

- Corner Legend:
- Searched for/Not Found
 - Evidence Found/Accept.
 - Permanent Monument

Signature
E.W. Graves

Title
Surveyor

Division
ORLS 980

Headquarters
Bend

Date
8/81

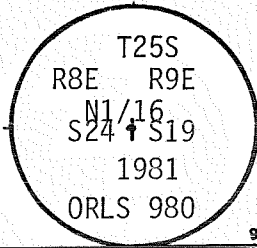
D-7100-52 (3/79)

CORNER RECORD (PERPETUATION)

MONUMENT. DESCRIBE NEW MONUMENT SET, OR WORK DONE TO PRESERVE EXISTING MONUMENT

Set 2 1/2" Brass Cap on 2 1/2" X 30" Galvanized pipe, 26" in ground.

MONUMENT STAMPED



9

ACCESSORIES DESCRIBE NEW BT'S WITNESS OBJECTS ETC. ESTABLISHED, OR WORK DONE TO PRESERVE EXISTING EVIDENCE

6" P.Pine, N52 1/2° E, 97.5', Scribed N1/16 S19 BT
 5" P.Pine, S78 1/2° W, 87.4', Scribed N1/16 S24 BT
 All B.T.'s have sign 54-3 and 54-9 attached. Set polymer post with 54-2a and LSM 130 decal, 3' West of monument. Painted red band around bearing trees. Tagged trees w/L.S. 980 washer.

10

Work Done By E.W. Graves Title Surveyor Date 8/81 State Registration No. ORLS 980
 or Agency
 Certified PLAT PREPARED OR Yes No Filed At Klamath Co. SURVEYOR'S OFFICE Date _____

11

REMARKS

Witnesses to the above corner: E.W. Graves
 D.W. Graves

12

Index File No. 2564 T. 25 S., R. 8 E., W.M. Tract or Surv. No. Cor. ⊖-25 13

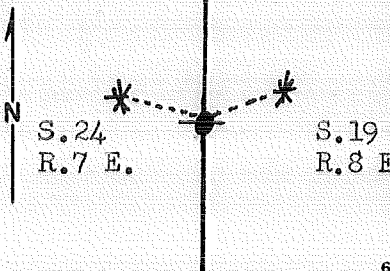
Index
File No. 0165

CORNER RECORD (SEARCH)
(Ref. FSM 7151.4)

Tract or Survey No. _____ Cor. No. P-01
County Klamath W/4 Cor. Sec. 19
State Oregon E/4 Cor. Sec. 24

T 25 S. R. 8 E. R.D. Crescent
Merid. Wmt. N.F. Deschutes State Oregon

CORNER DIAGRAM



DESCRIBE CORNER MONUMENT FOUND

#5 X 30" steel rod flush with ground.

DESCRIBE BEARING TREES OR OTHER OFFICIAL ACCESSORIES FOUND

a 25" lodgepole pine bears N 74° W 36.3 feet, and
an 11" " " " N 62° E 29.7 feet, both
blazed & scribed for 1/4 Cor.

PHOTO IDENTIFICATION DATA

Photo No. _____
Filed At. _____
Object Ident. _____
Ident. By _____

Signature

PLANE COORDINATE POSITION DATA

State _____ Zone _____
X _____
Y _____
Estab. By _____

Agency

DESCRIBE CORNER LOCATION RELATIVE TO NEAR-BY FEATURES, ALSO HOW TO REACH CORNER

1/64's & 1/256's SET 1975 (#000107)

Signature

Title
P.T.S.

Division

Headquarters

Date

01 OCT 1978


7100-52 (3 68)

CORNER RECORD (PERPETUATION)

MONUMENT
STAMPED:

MONUMENT: DESCRIBE NEW MONUMENT SET, OR WORK DONE TO PRESERVE EXISTING MONUMENT

Set 2 1/2" X 32" brass-capped steel pipe rising 5" above ground.



ACCESSORIES : DESCRIBE NEW BT'S WITNESS OBJECTS ETC. ESTABLISHED, OR WORK DONE TO PRESERVE EXISTING EVIDENCE

used original BT's

Work Done By R. Oman Title PLS Date 10/78 State Registration No. OR-702
or Agency

Certified Cor. Record Prepared? Yes No Filed At: Klam. Co. Surv. Office Date 10/78

REMARKS

(4/88) - K. Greer found BC, 2 BTs in good condition

Index File No. 0165 T. 25 S. R. 8 E. M. Wmt. Tract or Surv. No. Cor. P-01

Index
File No. 0365

CORNER RECORD (SEARCH)

(Ref. FSM 7151.4)

Tract or Survey No. _____ Cor. No. F-03

T 25 S. R. 8 E.

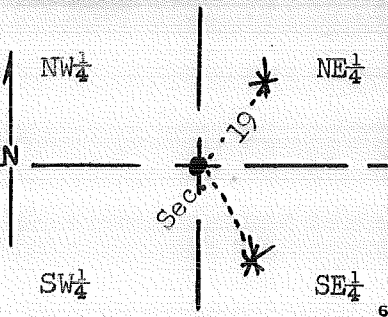
R.D. Crescent County Klamath

G/4 Cor. Sec. 19

Merid. Wmt.

N.F. Deschutes State Oregon

CORNER DIAGRAM



DESCRIBE CORNER MONUMENT FOUND

#5 X 30" steel rod

DESCRIBE BEARING TREES OR OTHER OFFICIAL ACCESSORIES FOUND

---none---

PHOTO IDENTIFICATION DATA

Photo No. _____
Filed At. _____
Object Ident. _____
Ident. By _____
Signature

DESCRIBE CORNER LOCATION RELATIVE TO NEAR-BY FEATURES, ALSO HOW TO REACH CORNER

PLANE COORDINATE POSITION DATA

State _____ Zone _____
X _____
Y _____
Estab. By _____
Agency

Signature

Title PLS Division Eng. Headquarters SO Date 24 OCT 1978 7100-52 (3 68)

CORNER RECORD (PERPETUATION)

MONUMENT
STAMPED:

MONUMENT: DESCRIBE NEW MONUMENT SET, OR WORK DONE TO PRESERVE EXISTING MONUMENT

T255
RBE
SEC 108
e/1x 1/9
R. OMAN PLS
OR-702

Set 2 1/2" X 32" brass-capped steel pipe rising 7" above ground.

ACCESSORIES : DESCRIBE NEW BT'S WITNESS OBJECTS ETC. ESTABLISHED, OR WORK DONE TO PRESERVE EXISTING EVIDENCE

a 4" lodgepole pine bears N 25° E 31.8 feet, B/S "C/4 BT"; and
an 8" " " " S 27° E 47.2 feet, B/S "C/4 BT".

Work Done By R. Oman Title PLS Date 10/78 State Registration No. OR-702
or Agency

Certified Cor. Record Prepared? Yes No Filed At: Klam. Co. Surv. Office Date 10/78

REMARKS

Index File No. 0365 T. 25S. R. 8 E. M. Wmt. Tract or Surv. No. P-03 Cor. P-03

Index
File No. 0465

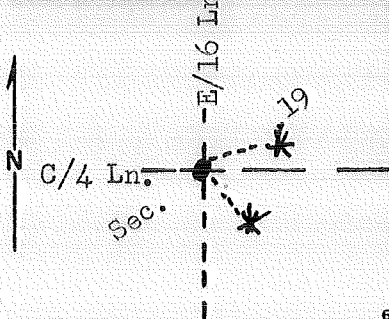
CORNER RECORD (SEARCH)

(Ref. FSM 7151.4)

Tract or Survey No. _____
Cor. No. P-04
EC/16 Cor. Sec. 19

T 25 S. R. 8 E. R.D. Crescent County Klamath
Merid. Wmt. N.F. Deschutes State Oregon

CORNER DIAGRAM



DESCRIBE CORNER MONUMENT FOUND

#5 X 24" steel rod

DESCRIBE BEARING TREES OR OTHER OFFICIAL ACCESSORIES FOUND

---none---

PHOTO IDENTIFICATION DATA

Photo No. _____
Filed At. _____
Object Ident. _____
Ident. By _____

Signature

PLANE COORDINATE POSITION DATA

State _____ Zone _____
X _____
Y _____
Estab. By _____

Agency

Signature


Title PLS Division Eng Headquarters SO Date 24 OCT 1979
7100-52 (3 68)

CORNER RECORD (PERPETUATION)

STAMPED:

MONUMENT: DESCRIBE NEW MONUMENT SET, OR WORK DONE TO PRESERVE EXISTING MONUMENT

Set 2 1/2" X 32" brass-capped steel pipe rising 5" above ground.



ACCESSORIES : DESCRIBE NEW BT'S WITNESS OBJECTS ETC. ESTABLISHED, OR WORK DONE TO PRESERVE EXISTING EVIDENCE

a 6" ponderosa pine bears N 77° E 40.2 feet, B/S "EC/16 BT"; and
 a 9" " " " S 46° E 34.1 feet, B/S "1/16 BT".

Work Done By R. Oman Title PLS Date 10/78 State Registration No. OR-702
 or Agency
 Certified Cor. Record Prepared? Yes No Filed At: Klam. Co. Surv. Office Date 10/78

REMARKS

Index File No. 0465 T. 25 S. R. 8 E. M. Wmt. Tract or Surv. No. Cor. P-04

Index File No. 0565

CORNER RECORD (SEARCH)

(Ref. FSM 7151.4)

Tract or Survey No. _____

Cor. No. P-05

T 25 S. R. 8 E.

R.D. Crescent

County

Klamath

E/4 Cor. Sec. 19

Merid. Wmt.


N.F. Deschutes

State

Oregon

W/4 Cor. Sec. 20

CORNER DIAGRAM



DESCRIBE CORNER MONUMENT FOUND

#5 X 24" steel rod

DESCRIBE BEARING TREES OR OTHER OFFICIAL ACCESSORIES FOUND

---none---

IN 1966 D.R. STONE of PAC. NW BEL
FD. THE #5 STEEL ROD AND A
BROKEN TOPPED 16" PINE BT
SCRIBING VIS: "1/4 S P T"
BRG. S 80° W 11 1/2 FT. (17 LKS. RECORD)

PHOTO IDENTIFICATION DATA

Photo No. _____

Filed At. _____

Object Ident. _____

Ident. By _____

Signature

PLANE COORDINATE POSITION DATA

State _____ Zone _____

X _____

Y _____

Estab. By _____

Agency

Signature

Title

PLS

Division

Eng.

Headquarters

SO

Date

21 OCT 1970

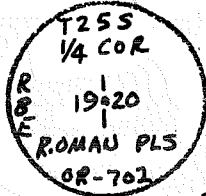
7100-52 (3 68)

CORNER RECORD (PERPETUATION)

STAMPED:

MONUMENT: DESCRIBE NEW MONUMENT SET, OR WORK DONE TO PRESERVE EXISTING MONUMENT

Set 2 1/2" X 32" brass-capped steel pipe rising 7" above ground.



ACCESSORIES : DESCRIBE NEW BT'S WITNESS OBJECTS ETC. ESTABLISHED, OR WORK DONE TO PRESERVE EXISTING EVIDENCE

a 5" ponderosa pine bears N 31° W 56.3 feet, B/S "1/4 S BT"; and
 a 5" " " " N 55° E 49.1 feet, bark scribed "1/4 S BT".

Work Done By R. Oman Title PLS Date 10/78 State Registration No. OR-702
 or Agency
 Certified Cor. Record Prepared? Yes No Filed At Klam. Co. Surv. Office Date 10/78

REMARKS

9-B2 CORNER VISITED BY R. TAYLOR AND DESCRIBED/RECORDED EXACTLY AS RECORDED ABOVE. STEEL POST AND ATTENTION SIGN 15 FEET NW OF COR. ATTN SIGNS SET 9-82. LOCATION TAG 300'E.

Index File No. 0565 T. 25 S. R. 8 E. M. Wmt. Tract or Surv. No. Cor. P-05

Index
File No. 0765

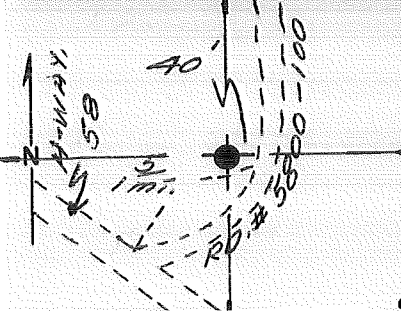
CORNER RECORD (SEARCH)
(Ref. FSM 7151.4)

Contract or
Survey No. 2853

Cor.
No. P-7

T 25 S. R. 8 E. R.D. Crescent County Klamath C^{1/4} Cor. of
Merid. Willamette N.F. Deschutes State Oregon Section 20

CORNER DIAGRAM per Legend



DESCRIBE CORNER MONUMENT FOUND

None

DESCRIBE BEARING TREES OR OTHER OFFICIAL ACCESSORIES FOUND

None

PHOTO IDENTIFICATION DATA

Photo No. _____
Filed At. _____
Object Ident. _____
Ident. By _____
Signature _____

DESCRIBE CORNER LOCATION RELATIVE TO NEAR-BY FEATURES, ALSO HOW TO REACH CORNER

*From H-way 58 North on 5800-100
1.5 mi. Corner is West of Rd,
40' ±.*

CORNER LEGEND:

- FS or Unverified
- Contr. Other
- ◇ Searched For/Not Found
- ⊗ ⊗ Evidence Found/Accept.
- ◆ Permanent Mon. Set/Fd.

Searched By:

Title Division Headquarters Date

2

3

4

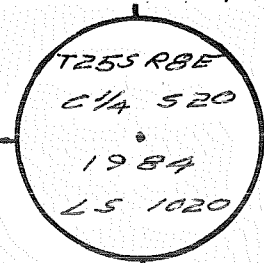
5

CORNER RECORD (PERPETUATION)

MONUMENT: DESCRIBE NEW MONUMENT SET, OR WORK DONE TO PRESERVE EXISTING MONUMENT

Set 2 1/2" x 30" Brass Capped Steel Pipe ^{22"} ~~26"~~
 in ground, with dirt mound. Post w/LSM-
 130 Brs. ~~at~~ East 2 ^{0'} 1'

MONUMENT STAMPED



ACCESSORIES DESCRIBE NEW BT'S WITNESS OBJECTS ETC. ESTABLISHED, OR WORK DONE TO PRESERVE EXISTING EVIDENCE

9" P.P. Brs. 586 1/2° E 19 ^{3'} to 60-D in SW base; Scribed "C/4 520 BT"
~~6" P.P. Brs. 534° E 6' to 60-D in SW base; Scribed "C/4 520 BT"~~
 6" P.P. Brs. 525 1/2° W 19 ^{35'} to 60-D in NW base; Scribed "C/4 520 BT"
 Signs 54-3, 54-9 placed on BTs; red band painted above 54-3.

Work Done By A. Collins Title LS Date 9/84 State Registration No. ORLS 1020
 or Agency NOV.

Plat of Cor. Record Prepared? Yes No Filed At Klamath Co. Surveyor's Office Date 1984

History _____
 of _____
 Surveys, _____
 G.L.O., _____
 etc. _____

Index File No.

T25 S., R. 8 E., W.M.

Contract or Surv. No. 2853

Cor. P-7

0765

Index
 File No. 0965
 T 25 S. R. 8 E. R.D. Crescent County Klamath E 1/4 Cor. of
 Merid. Willamette N.F. Deschutes State Oregon Section 20

CORNER RECORD (SEARCH) Contract or

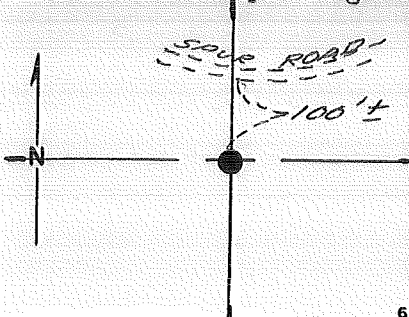
(Ref. FSM 7151.4)

Survey No. 2853

Cor. No. P-9

CORNER DIAGRAM per Legend

DESCRIBE CORNER MONUMENT FOUND



None

DESCRIBE BEARING TREES OR OTHER OFFICIAL ACCESSORIES FOUND

None

PHOTO IDENTIFICATION DATA

Photo No. _____
 Filed At. _____
 Object Ident. _____
 Ident. By _____

DESCRIBE CORNER LOCATION RELATIVE TO NEAR-BY FEATURES, ALSO HOW TO REACH CORNER

Signature

*From K.N.R.R. crossing @ H-way 58; East on 58
 0¹⁵ mi.; North on spur Rd. 0¹⁵ mi.; left @ Y
 1³ mi.; East on spur Rd. 0⁵ mi.; right @ Y
 0²⁵ mi. Corner is 100'± South of Rd.*

CORNER LEGEND:

- FS or Unverified
- Contr. Other
- ◇ Searched For/Not Found
- ⊗ ⊗ Evidence Found/Accept.:
- ◆ Permanent Mon. Set/Fd.

Searched By: G. Colvin Title LS Division _____ Headquarters _____ Date 7/84

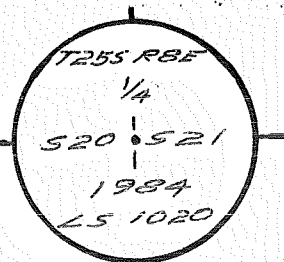
CORNER RECORD (PERPETUATION)

MONUMENT: DESCRIBE NEW MONUMENT SET, OR WORK DONE TO PRESERVE EXISTING MONUMENT

Set 2 1/2" x 30" Brass Capped Steel Pipe 26" in ground.

Post w/LSM-130 Brs. North 29'

MONUMENT STAMPED



ACCESSORIES: DESCRIBE NEW BT'S WITNESS OBJECTS ETC. ESTABLISHED, OR WORK DONE TO PRESERVE EXISTING EVIDENCE

15" P.P. Brs. N55 1/2° E 42^{15'} to 60-D in SE base, Scribed "1/4 521 BT"

11" P.P. Brs. S21° W 17^{75'} to 60-D in W base, Scribed "1/4 520 BT"

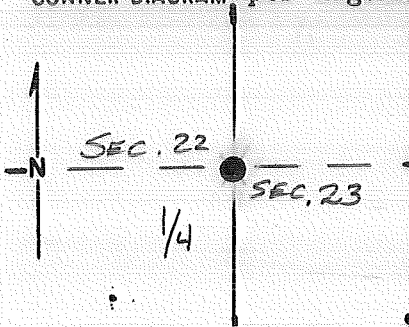
Signs 54-3, 54-4 placed on BTs, red band painted above 54-3.

Work Done By J. Colvin Title LS Date 1984 State Registration No. or Agency OR 15 1020
 Certified Cor. Record Prepared? Yes No Filed At Klamath Co. Surveyor's Office Date NOV 1984

History of Surveys, G.L.O., etc. Thompson, Pengra, Meldrum 1868
Set 1/4 Sec. Post & 2 BTs.

Index File No. 1765 CORNER RECORD (SEARCH) Contract or Survey N^o. P-17
 (Ref. FSM 7151.4)
 T 25 S. R. 8 E. R.D. CRESCENT County KLAMATH W/4 Cor. of
 Merid. Willamette N.F. Deschutes State Oregon Section 23

CORNER DIAGRAM per legend



DESCRIBE CORNER MONUMENT FOUND

SF/NF

DESCRIBE BEARING TREES OR OTHER OFFICIAL ACCESSORIES FOUND

FOUND NW BT TO BE A 10" DEAD-LEANING SNAG.
 2 BLAZES - UPPER BLAZE WEATHERED - "BT" VISIBLE ON LOWER BLAZE W/ BT NOTCH.
 NO OTHER EVIDENCE NOTED.

PHOTO IDENTIFICATION DATA

Photo No. _____
 Filed At. _____
 Object Ident. _____
 Ident. By _____
 Signature _____

DESCRIBE CORNER LOCATION RELATIVE TO NEAR-BY FEATURES, ALSO HOW TO REACH CORNER

COMPASS AND HIPCHAIN FROM 15/14
 22/23

CORNER LEGEND:

- FS or Unverified
- Constr. Other
- ◇ Searched For/Not Found
- ⊗ Evidence Found/Accept.
- Permanent Mon. Set/Pd.

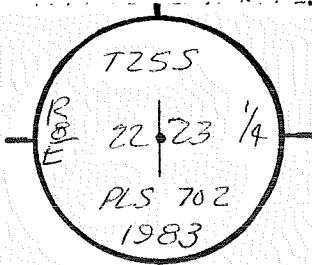
Searched By: ROSS TAYLOR Title LSIT Division SO Headquarters BEND Date 9-16-82

CORNER RECORD (PERPETUATION)

MONUMENT: DESCRIBE NEW MONUMENT SET, OR WORK DONE TO PRESERVE EXISTING MONUMENT

SET 2 1/2" X 30" BC SP RSG. 4"

MONUMENT STAMPED



ACCESSORIES : DESCRIBE NEW BT'S WITNESS OBJECTS ETC. ESTABLISHED, OR WORK DONE TO PRESERVE EXISTING EVIDENCE

an 8" LP S52°E 19 3/4 FT. TO 50d N.L. in NW Base, MKD. W/4 S23 BT
 a 10" LP N58 3/4° W 8 1/2 FT. TO 60d N.L. in NE Base, MKD. E/4 S22 BT.

Work Done By R. OMAN Title PLS Date 6/83 State Registration No. OR-702
 or Agency

Plat of Cor. Record Prepared Yes No Filed At CLAMATH Co. Surveyor's Office Date

History of Surveys, G.L.O., etc.
1868: Post
6" Pine N60°W 42L (2772)
6" Pine N75°E 28L (1846)

Index File No. 1765 T. 25 S., R. 8 E., W.M.

Contract or Surv. No.

Cor. P-17

USDA-FOREST SERVICE

Index
File No. 2165
T. 25 S. R. 8

CORNER RECORD (SEARCH)

(Ref. FSM 7.151.4)

Tract or
Survey No. _____

Cor.
No. P-21

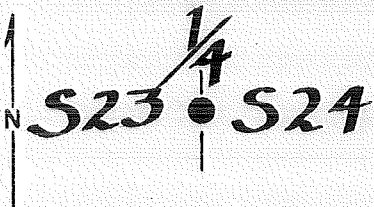
E. R. D. Crescent County Klamath W1/4 COR. of Sec. 24

Merid. WILLAMETTE N. F. DESCHUTES State OREGON COR. of SEC. _____

CORNER DIAGRAM PER LEGEND

DESCRIBE CORNER MONUMENT FOUND

None



DESCRIBE BEARING TREES OR OTHER OFFICIAL ACCESSORIES FOUND

6" Pine, S80⁰W, 4.4', (Orig. dead & down)

PHOTO IDENTIFICATION DATA

Photo No. _____
Filed At. _____
Object Ident. _____
Ident. By _____
Signature

DESCRIBE CORNER LOCATION RELATIVE TO NEAR-BY FEATURES, ALSO HOW TO REACH CORNER

Go 3.75 miles south of Crescent on Hwy. 97 to where old Hwy 97 turns off east; go 1.2 miles then walk 300 feet east to corner.

Corner Legend:

- Searched for/Not Found
- Evidence Found/Accept.
- Permanent Monument

Signature Edgar. W. Graves

Title Surveyor

Division ORLS 980

Headquarters Bend

Date 8/81

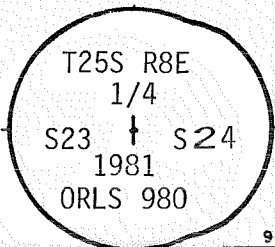
Data D-7100-52 (3/79)

CORNER RECORD (PERPETUATION)

MONUMENT DESCRIBE NEW MONUMENT SET, OR WORK DONE TO PRESERVE EXISTING MONUMENT

Set 2 1/2" Brass Cap on 2 1/2" X 30" Galvanized pipe, 26" in ground.

MONUMENT STAMPED



9

ACCESSORIES DESCRIBE NEW B¹/₄ WITNESS OBJECTS ETC. ESTABLISHED, OR WORK DONE TO PRESERVE EXISTING EVIDENCE

5" L.P.Pine, N76 1/2° E, 33.0', Scribed 1/4 S24 BT
 9" L.P.Pine, S60° W, 34.3', Scribed 1/4 S23 BT
 B11 B.T.'s have sign 54-3 and 54-4 attached. Set polymer post with 54-2a and LSM 130 decal, 3' North of monument. Painted red band around bearing trees. Tagged trees w/L.S. 980 washer.

10

Work Done By E.W. Graves Title Surveyor Date 8/81 State Registration No. ORLS 980
 or Agency
 PLAT PREPARED OR Certified Cor Record Prepared? Yes No Filed At: Klamath Co. SURVEYOR'S OFFICE Date

11

REMARKS

Witnesses to the above corner: E.W. Graves
 D.W. Graves

REVISITED 9-15-82 BY ROSS TAYLOR - LS IT.

12

Index File No. 2165 T. 25S, R. 8 E., W.M. Tract or Surv. No. Cor. P-21

13

USDA-FOREST SERVICE

Index File No. 2265

CORNER RECORD (SEARCH)
(Ref. FSM 7.151.4)

Tract or Survey No. _____

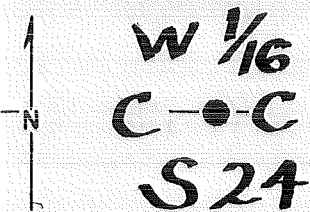
Cor. P-22 No. _____

T. 25 S. R. 8 E. R. D. Crescent County Klamath CW1/16 Cor. of SEC. 24

Merid. WILLAMETTE N. F. DESCHUTES State OREGON Cor. of SEC. _____

CORNER DIAGRAM PER LEGEND

DESCRIBE CORNER MONUMENT FOUND



None

DESCRIBE BEARING TREES OR OTHER OFFICIAL ACCESSORIES FOUND

None

PHOTO IDENTIFICATION DATA

Photo No. _____

Filed At. _____

Object Ident. _____

Ident. By _____

Signature

DESCRIBE CORNER LOCATION RELATIVE TO NEAR-BY FEATURES, ALSO HOW TO REACH CORNER

Go 3.5 miles south of Crescent on Hwy 97 to spur road east; go 1.3 miles to spur road south; go 1.2 miles to spur road west; go 0.5 mile to spur road west; then go 0.6 mile to corner.

Corner Legend:

- Searched for/Not Found
- Evidence Found/Accept.
- Permanent Monument

Signature Edgar W. Graves

Title Surveyor

Division ORLS 980

Headquarters Bend

Date 8/81

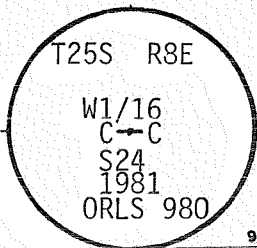
D-7100-52 (3/79)

CORNER RECORD (PERPETUATION)

MONUMENT. DESCRIBE NEW MONUMENT SET, OR WORK DONE TO PRESERVE EXISTING MONUMENT

Set 2 1/2" Brass Cap on 2 1/2" X 30" Galvanized pipe 26" in ground.

MONUMENT STAMPED



ACCESSORIES DESCRIBE NEW BT'S WITNESS OBJECTS ETC. ESTABLISHED, OR WORK DONE TO PRESERVE EXISTING EVIDENCE

6" L.P. Pine, N52 1/2° W, 40.9', Scribed CW1/16 S24 BT
10" P. Pine, N58 1/2° E, 53.2', Scribed CW1/16 S24 BT
All B.T.'s have sign 54-3 and 54-9 attached. Set polymer post with 54-2a and LSM 130 deca1, 3' South and East of monument. Painted red band around bearing trees. Tagged trees w/L.S. 980 washer.

Work Done By E.W. Graves Title Surveyor Date 8/81 State Registration No. ORLS 980
or Agency ORLS 980
PLAT PREPARED OR Filed At: Klamath Co. SURVEYOR'S OFFICE Date
Certified Cor. Record Prepared? Yes No

REMARKS

Witnesses to the above corner: E.W. Graves
D.W. Graves

Index File No. 2265 T. 25 S., R. 8 E., W.M. Tract or Surv. No. Cor. P. 22

USDA-FOREST SERVICE

Index

File No. 2365

CORNER RECORD (SEARCH)

(Ref. FSM 7.151.4)

Tract or

Survey No.

Cor.

No. P-23

T. 25 S. R. 8 E. R.D. Crescent

County Klamath

C1/4

COR. of SEC. 24

Merid. WILLAMETTE

N.F. DESCHUTES

State OREGON

COR. of SEC.

CORNER DIAGRAM PER LEGEND

DESCRIBE CORNER MONUMENT FOUND

None

DESCRIBE BEARING TREES OR OTHER OFFICIAL ACCESSORIES FOUND

None

DESCRIBE CORNER LOCATION RELATIVE TO NEAR-BY FEATURES, ALSO HOW TO REACH CORNER

Go 3.5 miles south of Crescent on Hwy 97 to spur road east; go 1.3 mile to spur road wouth; go 1.2 miles to spur road west; go 0.65 mile to corner.

PHOTO IDENTIFICATION DATA

Photo No. _____

Filed At. _____

Object Ident. _____

Ident. By _____

Signature

7

Corner Legend:

Searched for/Not Found

Evidence Found/Accept.

Permanent Monument

Signature

Edgar W. Graves

Title

Surveyor

Division

ORLS 980

Headquarters

Bend

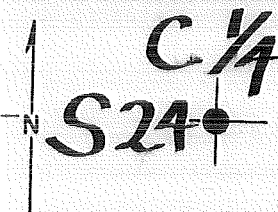
Date

8/81

D-7100-52 (3/79)

1

5

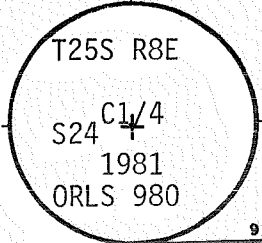


CORNER RECORD (PERPETUATION)

MONUMENT. DESCRIBE NEW MONUMENT SET, OR WORK DONE TO PRESERVE EXISTING MONUMENT

Set 2 1/2" Brass Cap on 2 1/2" X 30" Galvanized pipe 25" in ground.

MONUMENT STAMPED



ACCESSORIES DESCRIBE NEW BT'S WITNESS OBJECTS ETC. ESTABLISHED, OR WORK DONE TO PRESERVE EXISTING EVIDENCE

7" P.Pine, N110E, 20.1', Scribed C1/4 S24 BT
8" P.Pine, S300E, 18.8', Scribed C1/4 S24 BT
All B.T.'s have sign 54-3 and 54-4 attached. Set polymer post with 54-2a and LSM 130 decal 3' North and West of monument. Painted red band around bearing trees. Tagged trees w/L.S. 980 washer.

Work Done By E.W. Graves Title Surveyor Date 8/81 State Registration No. ORLS 980
or Agency
Certified Cor. Record Prepared? Yes No Filed At: Klamath Co. SURVEYOR'S OFFICE Date

REMARKS

Witnesses to the above corner: E. W. Graves
D. W. Graves

Index File No. 2367 T. 25 S., R. 8 E., W.M.

Tract or Surv. No.

Cor. 2-23

Index File No. 25 S. R. 8 E
Merid. W.M.P. 2567

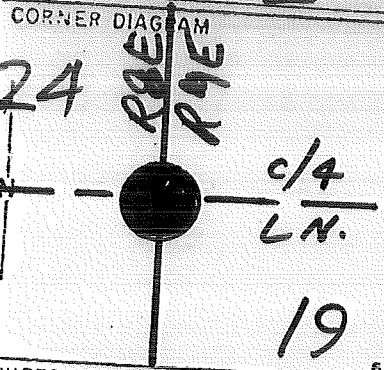
CORNER RECORD (SEARCH)
(Ref. FSM 7151.4)

Tract or Survey No.

Cor. No. P-25

R.D. CRESCENT County KLAMATH
N.F. DES. State OR.

1/4 1/4 1/4 1/4 1/4 1/4
Ct. Sec. 24
Ct. Sec. 19



DESCRIBE CORNER MONUMENT FOUND

DESCRIBE BEARING TREES OR OTHER OFFICIAL ACCESSORIES FOUND

2 BT'S

PHOTO IDENTIFICATION DATA

Photo No. _____
Filed At. _____
Object Ident. _____
Ident. By _____
Signature _____

PLANE COORDINATE POSITION DATA

State _____ Zone _____

Inst. By _____
Agency _____

DESCRIBE CORNER LOCATION RELATIVE TO NEAR-BY FEATURES, ALSO HOW TO REACH CORNER

1980:
All items OK

Signature L. Park Title S.A. Division _____

Headquarters GTC S.O. _____ Date 7/80

CORNER RECORD (PERPETUATION)

MONUMENT
STAMPED:

MONUMENT: DESCRIBE NEW MONUMENT SET, OR WORK DONE TO PRESERVE EXISTING MONUMENT

Set 2" X 30" BCSP RSG. 6"

T253
RBE 1/4 129E
S24 1519
1978
RRS 622

ACCESSORIES DESCRIBE NEW BT'S WITNESS OBJECTS ETC. ESTABLISHED, OR WORK DONE TO PRESERVE EXISTING EVIDENCE

13" P. PINE N19W 136 FT. & 50d NL. at BASE of BLAZE
8" L. PINE S84E 756 FT. & 50d NL. at BASE of BLAZE

Work Done By W.F. STEERS Jr Title PLS Date 7/78 State Registration No. or Agency OR-622

Certified Cor. Record Prepared? Yes No Filed At. Date

REMARKS

Index File No. 2567 T. 25 S. R. 8 E. M.

Tract or Surv. No.

Cor. P-25²²₁₃

Index
 File No. 0166

CORNER RECORD (SEARCH)
 (Ref. FSM 7151.4)

Tract or Survey No. _____

Cor. No. Q-01

T 25 S. R. 8 E. R.D. CRESCENT County KLAMATH 3/16 Cor. SEC. 19

Merid. WILLAMETTE N.F. DESCHUTES State OREGON 1924

SEE: Q-25

T25S R7E

EVID.

Q-01

Index
File No. 0366

T 25 S. R. 8 E.

Merid. Wmt.

CORNER RECORD (SEARCH)

(Ref. FSM 7151.4)

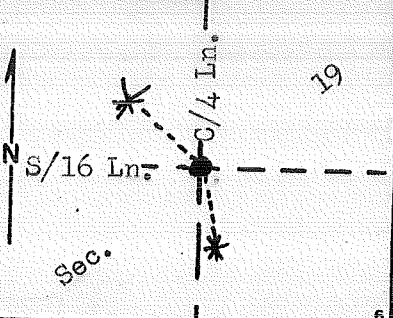
R.D. Crescent County Klamath

N.F. Deschutes State Oregon

Tract or Survey No. _____
Cor. No. Q-03

SC/16 Cor. Sec. 19

CORNER DIAGRAM



DESCRIBE CORNER MONUMENT FOUND

#5 X 24" steel rod rising 5" above ground.

DESCRIBE BEARING TREES OR OTHER OFFICIAL ACCESSORIES FOUND

---none---

PHOTO IDENTIFICATION DATA

Photo No. _____
Filed At. _____
Object Ident. _____
Ident. By _____
Signature

DESCRIBE CORNER LOCATION RELATIVE TO NEAR-BY FEATURES, ALSO HOW TO REACH CORNER

PLANE COORDINATE POSITION DATA


State _____ Zone _____
X _____
Y _____
Estab. By _____
Agency

Signature	Title	Division	Headquarters	Date
<i>[Signature]</i>	PLS	Eng.	SO	24 OCT 1978

CORNER RECORD (PERPETUATION)

MONUMENT
STAMPED:

MONUMENT: DESCRIBE NEW MONUMENT SET, OR WORK DONE TO PRESERVE EXISTING MONUMENT



Set 2 1/2" X 32" brass-capped steel pipe rising 5" above ground

ACCESSORIES: DESCRIBE NEW BT'S WITNESS OBJECTS ETC. ESTABLISHED, OR WORK DONE TO PRESERVE EXISTING EVIDENCE

a 9" ponderosa pine bears S 06° E 36.9 feet, B/S "1/16 BT"; and
a 9" " " " N 39° W 33.3 feet, B/S "1/16 BT".

Work Done By. R. Oman Title PLS Date 10/78 State Registration No. OR-702
or Agency
Certified Cor. Record Prepared? (Yes) No Filed At: Klam. Co. Surv. Office Date 10/78

REMARKS

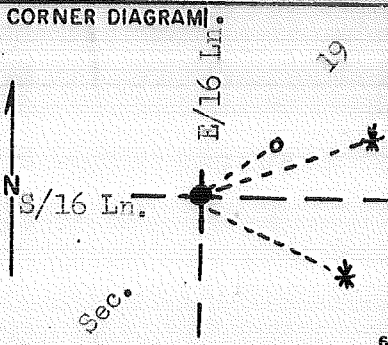
Index File No. 0366 T. 25 S. R. 8 E. M. Wmt/ Tract or Surv. No. Cor. Q-03

Index
File No. 0466

CORNER RECORD (SEARCH)
(Ref. FSM 7151.4)

Tract or Survey No. _____
Cor. No. Q-04
SE/16 Cor. Sec. 19

T 25 S. R. 8 E. R.D. Crescent County Klamath
Merid. Wmt. N.F. Deschutes State Oregon



DESCRIBE CORNER MONUMENT FOUND

---nothing---

DESCRIBE BEARING TREES OR OTHER OFFICIAL ACCESSORIES FOUND

---none---

PHOTO IDENTIFICATION DATA

Photo No. _____
Filed At. _____
Object Ident. _____
Ident. By _____
Signature

DESCRIBE CORNER LOCATION RELATIVE TO NEAR-BY FEATURES, ALSO HOW TO REACH CORNER

north of Halfway House Restaurant

PLANE COORDINATE POSITION DATA

State _____ Zone _____
X _____
Y _____
Estab. By _____
Agency

Signature Title Division Headquarters Date 7100-52 (3 68)

Signature PLS Eng. SO 24 OCT 1978

CORNER RECORD (PERPETUATION)

MONUMENT
STAMPED:

MONUMENT: DESCRIBE NEW MONUMENT SET, OR WORK DONE TO PRESERVE EXISTING MONUMENT

Set 2½" X 32" brass-capped steel pipe, buried 4" below surface with a #5 X 8" aluminum-capped steel rod set on 45° angle over BC and centered on point and buried about 1" below surface.



ACCESSORIES: DESCRIBE NEW BT'S WITNESS OBJECTS ETC. ESTABLISHED, OR WORK DONE TO PRESERVE EXISTING EVIDENCE

a 60d Nail in NW side of a power service pole bears N 64° E 34.00 feet;
 a 60d Nail in NW base of a 12" lodgepole pine bears N 70° E 91.47 feet;
 a 60d Nail in S base of an 8" lodgepole pine bears S 54° E 90.59 feet; and
 a nail in building corner bears S 01° W 13.63 feet.

Work Done By R. Oman Title PLS Date 10/78 State Registration No. OR-702
 or Agency

Certified Cor. Record Prepared? Yes No Filed At Klam. Co. Surv. Office Date 10/78

REMARKS

CORNER INSPECTED BY T. MILLER - 11/84

Index File No. 0466 T. 25 S. R. 8 E. M. Wmt. Tract or Surv. No. Cor. Q-04

Index
File No. 0167

CORNER RECORD (SEARCH)
(Ref. FSM 7151.4)

Tract or
Survey No. _____

Cor.
No. R-01

T R5 S. R. 8 E. R.D. CRESCENT County KLAMATH

Merid. WILLAMETTE N.F. DESCHUTES State OREGON

SEE: T.-25 S. - R. 7 E.

R-25

BC SET BY EG. 1981

R-01

USDA-FOREST SERVICE

Index

File No. 0267

CORNER RECORD (SEARCH)

(Ref. FSM 7151.4)

CS 7200

T 25 S. R. 8 E

R.D. Crescent

County

Klamath

Tract or

Survey No. 001114

Cor.

No. R-02

Merid. Wmt

N.F. Deschutes

State

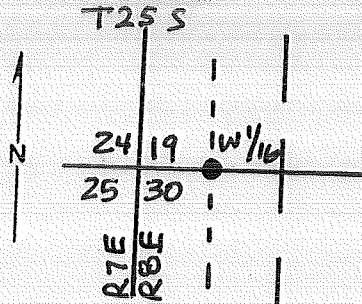
Oregon

W 1/16

19

30

CORNER DIAGRAM



DESCRIBE CORNER MONUMENT FOUND

No evidence found

DESCRIBE BEARING TREES OR OTHER OFFICIAL ACCESSORIES FOUND

No evidence found

PHOTO IDENTIFICATION DATA

Photo No. _____

Filed At. _____

Object Ident. _____

Ident. By _____

Signature

PLANE COORDINATE POSITION DATA

State _____ Zone _____

X _____

Y _____

Estab. By _____

Agency

William B. Ham

Signature

Title

PLS

Division

CS

Headquarters

SO

6/05

Date

FS-7100-52 (3/68)

CORNER RECORD (PERPETUATION)

MONUMENT: DESCRIBE NEW MONUMENT SET, OR WORK DONE TO PRESERVE EXISTING MONUMENT

Set 2 1/2" BCSP Risings 2" ~~BT~~

519
w/6530
PLS 2396
2005

ACCESSORIES . DESCRIBE NEW BT'S WITNESS OBJECTS ETC. ESTABLISHED, OR WORK DONE TO PRESERVE EXISTING EVIDENCE

7" Lodgepole Pine brs N 24° E @ 57.0 ft. mkd W 1/16 519 BT
5" " " " S 38° E @ 22.9 ft " X BT

Work Done By Bill Ham Title PLS Date 6/05 State Registration No. 2396
or Agency
Certified Cor. Record Prepared? Yes No Filed At: Klamath Co. (CS7200) Date 2/16/06

REMARKS

Index File No. 0267 T. R. M. Tract or Surv. No. Cor. R-02

Index
File No. R-03

CORNER RECORD (SEARCH)
(Ref. FSM 7151.4)

Tract or Survey No. 000790 Cor. No. 0367

T 25S R. 8E

R.D. CRESCENT County KLAMATH

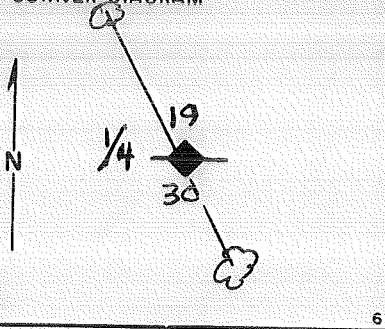
1/4 COR OF

Merid. WILLAMETTE

N.F. DESCHUTES State OREGON

SECTION 30

CORNER DIAGRAM



DESCRIBE CORNER MONUMENT FOUND
FD. 2 1/2" IP. W/ 2 1/2" BRASS CAP RSG. 0.3 FT.
FD. CAR. Post 3.0 FT. WEST W/LSM. & PB.

DESCRIBE BEARING TREES OR OTHER OFFICIAL ACCESSORIES FOUND

9" L. PINE - N22°W - 56.1 FT. (1/4 S19 BT)
6" L. PINE - S28°E - 32.2 FT. (1/4 S30 BT)

PHOTO IDENTIFICATION DATA

Photo No. _____
Filed At. _____
Object Ident. _____
Ident. By _____
Signature

DESCRIBE CORNER LOCATION RELATIVE TO NEAR-BY FEATURES, ALSO HOW TO REACH CORNER

PLANE COORDINATE POSITION DATA

State _____ Zone _____
X _____
Y _____
Estab. By _____
Agency

FAST Signature _____ PLS Title _____ Division _____ Headquarters _____ Date 7/89 FS-7100-52 (3/68)

7)
1
2
3
4
5

CORNER RECORD (PERPETUATION)

MONUMENT: DESCRIBE NEW MONUMENT SET, OR WORK DONE TO PRESERVE EXISTING MONUMENT

T255
RBE
19
COR
30
R. OMAN PLS
OR-702

ACCESSORIES: DESCRIBE NEW BT'S WITNESS OBJECTS ETC. ESTABLISHED, OR WORK DONE TO PRESERVE EXISTING EVIDENCE

Work Done By F. AST Title PLS Date 9/89 State Registration No. PLS-1938
or Agency

Certified Cor. Record Prepared? Yes No Filed At: KLAMATH CO. SURVEYOR'S OFFICE Date

REMARKS

G.L.O. BY D. THOMPSON CONTRACT # 124 APPROVED 1/1869

Index File No.

T. 255 R. BE WM.

Tract or Surv. No.

Cor.

R-03

Index
File No. R-04

CORNER RECORD (SEARCH)

(Ref. FSM 7151.4)

Tract or Survey No. 000790 Cor. No. 0467

T 25S R. 8E
Merid. WILLAMETTE

R.D. CRESCENT County KLAMATH
N.F. DESCHUTES State OREGON
E1/16 COR OF SECTION 30

CORNER DIAGRAM

DESCRIBE CORNER MONUMENT FOUND

FD. 2 1/2" I.P. w/ 2 1/2" BRASS CAP RSG. 0.3 FT.
FD. STEEL POST 1.5 FT NORTH w/LSM
CARSI. POSTING LINE TO NORTH w/PBS.

DESCRIBE BEARING TREES OR OTHER OFFICIAL ACCESSORIES FOUND

10" L. PINE - N 73 1/2° E - 27.35 FT. (1/16) (BT)
6" L. PINE - S 4° E - 78.75 FT. (BT)

SPIKE w/BRASS WASHER'S SIDECENTER "LF1020"

PHOTO IDENTIFICATION DATA

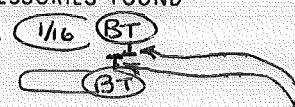
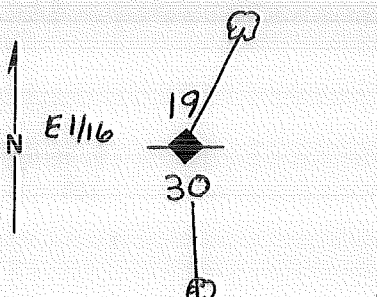
Photo No. _____
Filed At. _____
Object Ident. _____
Ident. By _____
Signature

DESCRIBE CORNER LOCATION RELATIVE TO NEAR-BY FEATURES, ALSO HOW TO REACH CORNER

PLANE COORDINATE POSITION DATA

State _____ Zone _____
X _____
Y _____
Estab. By _____
Agency

FAST Signature _____ PLS Title _____ Division _____ Headquarters _____ Date 7/89 FS-7100-52 (3/68)



CORNER RECORD (PERPETUATION)

MONUMENT: DESCRIBE NEW MONUMENT SET, OR WORK DONE TO PRESERVE EXISTING MONUMENT

T255
R
B
E
19 E 1/16
COR
30
R.OMAN PLS
OR-702

ACCESSORIES: DESCRIBE NEW BT'S WITNESS OBJECTS ETC. ESTABLISHED, OR WORK DONE TO PRESERVE EXISTING EVIDENCE

Work Done By FAST Title PLS Date 9/89 State Registration No. or Agency PLS 1938

Certified Cor. Record Prepared? Yes No Filed At: KLAMATH CO. SURVEYOR'S OFFICE Date

REMARKS

Index File No. T.255 R.BE WM. Tract or Surv. No. Cor.

Index File No. R-05

CORNER RECORD (SEARCH)

(Ref. FSM 7151.4)

Tract or Survey No. 000790

Cor. No. 0567

(5)

T 255 R. 8E

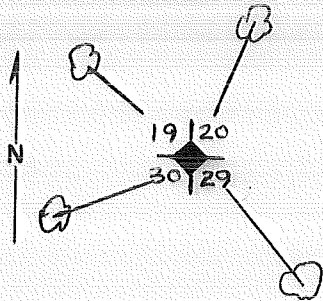
R.D. CRESCENT County KLAMATH

Merid. WILLAMETTE

N.F. DESCHUTES State OREGON

NE COR OF SECTION 30

CORNER DIAGRAM



DESCRIBE CORNER MONUMENT FOUND

FD. 2 1/2" I.P. w/ 2 1/2" BRASS CAP RSG. 0.6 FT

FD. STEEL POST 1.0 FT. NORTH w/LSM

DESCRIBE BEARING TREES OR OTHER OFFICIAL ACCESSORIES FOUND

13" SNAG - N 58° W - 13.2 FT. (519 BT)

16" L. PINE SNAG N 18° E - 24.10 FT. (520 BT)

15" SNAG - S 32° E - 43.60 FT. (529 BT)

14" L. PINE - S 60° W - 23.40 FT. (530 BT)

PHOTO IDENTIFICATION DATA

Photo No. _____

Filed At. _____

Object Ident. _____

Ident. By _____

Signature

PLANE COORDINATE POSITION DATA

State _____ Zone _____

X _____

Y _____

Estab. By _____

Agency

PAST Signature

Title PLS

Division

Headquarters

Date

7/8?

FS-7100-52 (3/68)

CORNER RECORD (PERPETUATION)

MONUMENT : DESCRIBE NEW MONUMENT SET, OR WORK DONE TO PRESERVE EXISTING MONUMENT

T255
19 20
30 29
R.O. PLS OR 702

9

ACCESSORIES : DESCRIBE NEW BT'S WITNESS OBJECTS ETC. ESTABLISHED, OR WORK DONE TO PRESERVE EXISTING EVIDENCE

10

Work Done By F. AST Title PLS Date 9/89 State Registration No. or Agency PLS 1938

Certified Cor. Record Prepared? Yes No Filed At: KLAMATH CO. SURVEYOR'S OFFICE Date

11

REMARKS
G.L.O. BY D. THOMPSON UNDER CONTRACT #124 1/1869

12

Index File No.

T. 255 R. 8E W. M.

Tract or Surv. No.

Cor.

13

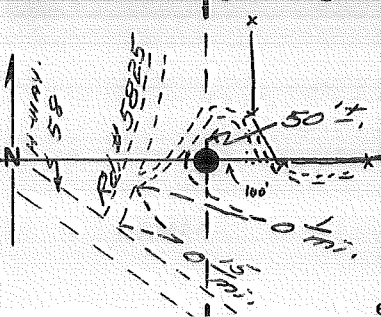
R-05

Index File No. 0667 CORNER RECORD (SEARCH) Contract or Survey N^o. 2853 Cor. No. P-6
 (Ref. FSM 7151.4)
 T 25 S. R. 8 E. R.D. Crescent County Klamath W¹¹⁶ Cor. of
 Merid. Willamette N.F. Deschutes State Oregon Section 20-29

CORNER DIAGRAM, per legend

DESCRIBE CORNER MONUMENT FOUND

None



DESCRIBE BEARING TREES OR OTHER OFFICIAL ACCESSORIES FOUND

None

PHOTO IDENTIFICATION DATA

Photo No. _____
 Filed At. _____
 Object Ident. _____
 Ident. By _____
 Signature _____

DESCRIBE CORNER LOCATION RELATIVE TO NEAR-BY FEATURES, ALSO HOW TO REACH CORNER

*From H-way. 58, North on Rd. 5825 0 1/5 mi.;
 East on spur Rd. 0 1/4 mi. Corner is 50 ft
 East of Rd.*

CORNER LEGEND:

- FS or Unverified
- Contr. Other
- ◊ Searched For/Not Found
- ⊗ ⊠ Evidence Found/Accept.
- ◆ Permanent Mon. Set/Fd.

Searched By:

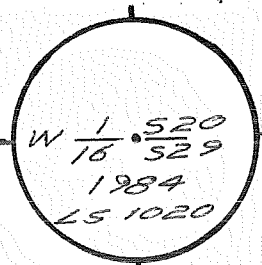
Title Division Headquarters Date

CORNER RECORD (PERPETUATION)

MONUMENT: DESCRIBE NEW MONUMENT SET, OR WORK DONE TO PRESERVE EXISTING MONUMENT

Set 2 1/2" x 30" Brass Capped Steel Pipe 26" in
ground. Post W/LSM-130 Brs. South 29'

MONUMENT STAMPED



ACCESSORIES DESCRIBE NEW BT'S WITNESS OBJECTS ETC. ESTABLISHED, OR WORK DONE TO PRESERVE EXISTING EVIDENCE

10" L.P. Brs. S43°E 18' to 60-D in SW base, Scribed "W/16 529 BT"
12" P.P. Brs. N18 1/2° W 63' to 60-D in E base, Scribed "W/16 520 BT"
Signs 54-3, 54-9 placed on BTs, red band painted above 54-3.

Work Done By J. Collins Title LS Date 9/84 State Registration No. ORLS 1020
or Agency NOV.
Plat. of Cor. Record Prepared? Yes No Filed At Klamath Co. Surveyor's Office Date 1984

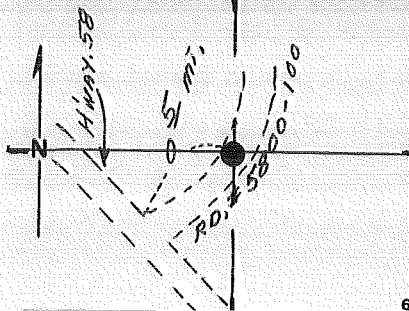
History
of
Surveys,
G.L.O.,
etc.

Index File No. 0667 T.25S., R. 8 E., W.M.

Contract or Surv. No. 2853 Cor. R-6

Index File No. 0767 CORNER RECORD (SEARCH) Contract or Survey No. 2853 Cor. No. R-7
 (Ref. FSM 7151.4)
 T 258S. R. 8 E. R.D. Crescent County Klamath 5/4 Cor. of
 Merid. Willamette N.F. Deschutes State Oregon Section 20

CORNER DIAGRAM per Legend



DESCRIBE CORNER MONUMENT FOUND

None S/N/F

DESCRIBE BEARING TREES OR OTHER OFFICIAL ACCESSORIES FOUND

None S/N/F

PHOTO IDENTIFICATION DATA

Photo No. _____
 Filed At. _____
 Object Ident. _____
 Ident. By _____
 Signature _____

DESCRIBE CORNER LOCATION RELATIVE TO NEAR-BY FEATURES, ALSO HOW TO REACH CORNER

From H-way 58, North on Rd. # 5800-100
0.5 mi. Corner is buried 1' under West
track.

CORNER LEGEND:

- | | | |
|--------------|------------------|------------------------|
| FS or Contr. | Unverified Other | |
| ○ | ◇ | Searched For/Not Found |
| ⊗ | ⊗ | Evidence Found/Accept. |
| ● | ◆ | Permanent Mon. Set/Fd. |

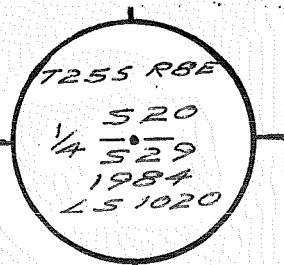
Searched By: G. Colvin Title L.S. Division Headquarters Date 7/84

CORNER RECORD (PERPETUATION)

MONUMENT: DESCRIBE NEW MONUMENT SET, OR WORK DONE TO PRESERVE EXISTING MONUMENT

Buried 2 1/2" x 30" Brass Capped Steel
Pipe 1' under road surface. Past W/
LSM-130 Brs. East 15°, ABOUT 6 FT.
EAST of WEST EDGE of ROAD.

MONUMENT STAMPED



ACCESSORIES: DESCRIBE NEW BT'S WITNESS OBJECTS ETC. ESTABLISHED, OR WORK DONE TO PRESERVE EXISTING EVIDENCE

11" P.P. Brs. N43°E 53' to 60-D in NW base, Scribed "1/4 520 BT"
16" P.P. Brs. S50 1/2°E 49' to 60-D in SW base, Scribed "1/4 529 BT"
Signs 54-3, 54-4 placed on BT's; red band painted above 54-3.

Work Done By J. Coburn Title LS Date 7/84 State Registration No. ORLS 1020
or Agency NOV.

Plan of Certified Cor. Record Prepared? Yes No Filed At Klamath Co. Surveyor's Office Date 1984

History of Surveys, G.L.O., etc. Thompson, Pangra, Meldrum 1958
Set 1/4 Sec. Past E 2 BT's

Index File No. 0787 T. 25 S., R. 8 E., W. M. Contract or Surv. No. 2853 Cor. R-7

Index
File No. 0967

CORNER RECORD (SEARCH) Contract or
(Ref. FSM 7151.4) Survey N^o.

Cor.
No. R-09

T 25 S. R. 8 E. R.D. CRESCENT

County KLAMATH

NE Cor. of

Merid. Willamette

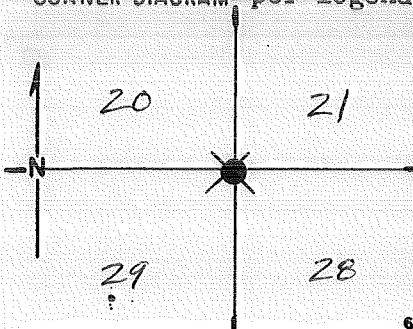
N.F. Deschutes

State Oregon

Section 29

CORNER DIAGRAM per Legend

DESCRIBE CORNER MONUMENT FOUND



NONE

DESCRIBE BEARING TREES OR OTHER OFFICIAL ACCESSORIES FOUND

15" L.P. PINE S 75° E SCRIBED S 28 BT, WINDTHROWN, WITH SHATTERED STUMP
27" P. PINE S 10° W SCRIBED S 29

PHOTO IDENTIFICATION DATA

Photo No. _____

Filed At. _____

Object Ident. _____

Ident. By _____

Signature

DESCRIBE CORNER LOCATION RELATIVE TO NEAR-BY FEATURES, ALSO HOW TO REACH CORNER

CORNER LOCATED IN CLEAR CUT, NE & NW BT'S APPARENTLY DESTROYED

CORNER LEGEND:

- | | | |
|--------------|------------------|------------------------|
| FS or Contr. | Unverified Other | |
| ○ | ◇ | Searched For/Not Found |
| ⊗ | ⊗ | Evidence Found/Accept. |
| ● | ◆ | Permanent Mon. Set/Fd. |

Searched By: R. TAYLOR

Title LSIT Division CAD Headquarters BEND-SD.

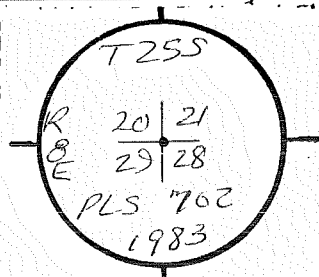
Date 9-82

CORNER RECORD (PERPETUATION)

MONUMENT: DESCRIBE NEW MONUMENT SET, OR WORK DONE TO PRESERVE EXISTING MONUMENT

SET 2 1/2" X 30" BCSP R56. 4"

MONUMENT STAMPED



ACCESSORIES: DESCRIBE NEW BT'S WITNESS OBJECTS ETC. ESTABLISHED, OR WORK DONE TO PRESERVE EXISTING EVIDENCE

a 15" PP N43°W 118⁰⁰ FT. TO 60d NL. in E. BASE, MKD. T255 R8E S20 BT

a 7" PP N75¹⁰E 35¹⁵ FT. TO 60d NL. in SSE BASE, MKD. T255 R8E S21 BT

a 4" PP S36°E 11²⁴ FT. TO 60d NL. in NE BASE, MKD. X BT

a 4" LP S56¹/₂°W 19¹⁵ FT. TO 60d NL. in SE BASE, MKD. X BT

Work Done By R. ROMAN Title PLS Date 6/83 State Registration No. or Agency OR-702

Plat. DE Certified Cor. Record Prepared Yes No Filed At CLAMATH Co. Surveyor's Office Date

History of Surveys, G.L.O., etc.

1868: Post

5" Pine N35°W 50L. (33° FT.)

7" " N25°E 80L. (52° FT.)

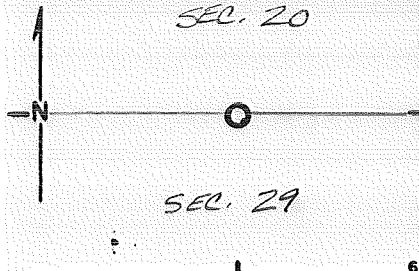
4" " S75°E 65L. (42° FT.) OBVIOUS ERROR USED 95L = 62° FT.

10" " S10°W 80L. (52° FT.)

Index File No. 0967 T. 25 S., R. 8 E., W.M. Contract or Surv. No. Cor. R-09

Index File No. 0767 CORNER RECORD (SEARCH) Contract or Survey No. Cor. No. R-07
 (Ref. FSM 7151.4)
 T 25 S. R. 8 E. R.D. CRESENT County KLAMATH N/4 Cor. of
 Merid. Willamette N.F. Deschutes State Oregon Section 29

CORNER DIAGRAM, per Legend



DESCRIBE CORNER MONUMENT FOUND

NONE

DESCRIBE BEARING TREES OR OTHER OFFICIAL ACCESSORIES FOUND

PHOTO IDENTIFICATION DATA

Photo No.
 Filed At.
 Object Ident.
 ident. By
 Signature

DESCRIBE CORNER LOCATION RELATIVE TO NEAR-BY FEATURES, ALSO HOW TO REACH CORNER

20/21
HIP CHAIN AND COMPASS WEST FROM 29/28 SEARCH AREA FALLS
JUST WEST OF ROAD. FOUND OLD SIGN BOARD (STATES COR. 10
FEET WEST). FOUND 2 CRUISER POSTS AND LINE TREES. NO EVIDENCE
OF ORIGINAL BT'S.

CORNER LEGEND:

- FS or Unverified
- Contr. Other
- Searched For/Not Found
- Evidence Found/Accept.
- Permanent Mon. Set/Pd.

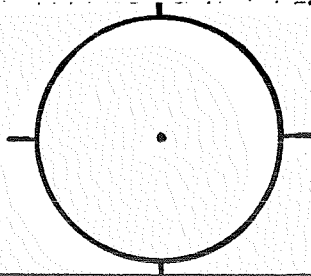
Searched By: R. TAYLOR

Title LSIT Division CAD. Headquarters S.O. BEND Date 9-82

CORNER RECORD (PERPETUATION)

MONUMENT : DESCRIBE NEW MONUMENT SET, OR WORK DONE TO PRESERVE EXISTING MONUMENT

MONUMENT STAMPED



ACCESSORIES : DESCRIBE NEW BT'S WITNESS OBJECTS ETC. ESTABLISHED, OR WORK DONE TO PRESERVE EXISTING EVIDENCE

Work Done By _____ Title _____ Date _____ State Registration No. or Agency _____

Plat *PE* Cor. Record Prepared ? Yes No Filed At: _____ Co. Surveyor's Office Date _____

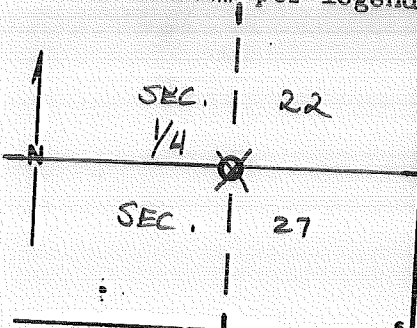
History of Surveys, G.L.O., etc. _____

Index File No. *0967 T. 25 S., R. 8 E., W.M.* Contract or Surv. No. _____ Cor. *R-07*

Index
File No. 1567

CORNER RECORD (SEARCH) Contract or
(Ref. FSM 7151.4) Survey No.

T 25 S. R. 8 E. R.D. CRESCENT County KLAMATH Cor. No. R-15
Merid. Willamette N.F. Deschutes State Oregon Section 5/4 Cor. of 22
CORNER DIAGRAM per legend



DESCRIBE CORNER MONUMENT FOUND

SF/NF

DESCRIBE BEARING TREES OR OTHER OFFICIAL ACCESSORIES FOUND

SE BT IS A DEAD 14" PINE SNAG CHOPPED OPEN-
SCRIBING VISIBLE BUT NOT LEGIBLE

NE BT IS DEAD/DOWN DELAYED TREE, CHAINING NOTCH
VISIBLE, BUT ALL SCRIBING WEATHERED AND ROTTED.

DESCRIBE CORNER LOCATION RELATIVE TO NEAR-BY FEATURES, ALSO HOW TO REACH CORNER

270' WEST OF ROAD.

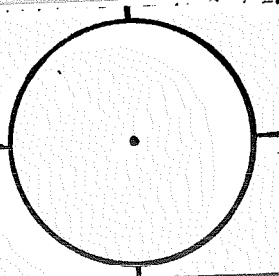
PHOTO IDENTIFICATION DATA
Photo No. _____
Filed At. _____
Object Ident. _____
Ident. By _____
Signature _____

- CORNER LEGEND:
- FS er Unverified
 - Contr. Other
 - Searched For/Not Found
 - ◇ Searched For/Not Found
 - ⊗ Evidence Found/Accept.
 - ⊗ Evidence Found/Accept.
 - Permanent Mon. Set/Fd.
 - ◆ Permanent Mon. Set/Fd.

Searched By: ROSS TAYLOR Title LSIT Division 50 Headquarters BEND Date 9-16-82

CORNER RECORD (PERPETUATION)

MONUMENT STAMPED



MONUMENT: DESCRIBE NEW MONUMENT SET, OR WORK DONE TO PRESERVE EXISTING MONUMENT

Three horizontal lines for describing the monument.

ACCESSORIES: DESCRIBE NEW BT'S WITNESS OBJECTS ETC. ESTABLISHED, OR WORK DONE TO PRESERVE EXISTING EVIDENCE

Five horizontal lines for describing accessories.

Work Done By _____ Title _____ Date _____ State Registration No. or Agency _____

Plat or _____
 Certified Cor. Record Prepared? Yes No Filed At: _____ Co. Surveyor's Office Date _____

History of Surveys, G.L.O., etc.

Four horizontal lines for recording survey history.

Index File No. 1567

T. 25 S., R. 8 E., W.M.

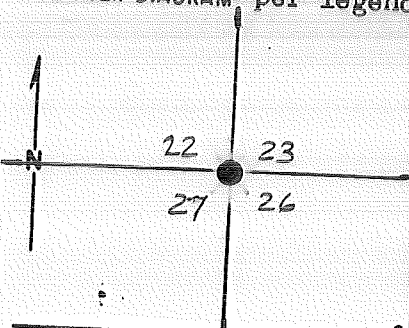
Contract or Surv. No.

Cor. R-15

Index
File No. 1767

CORNER RECORD (SEARCH) Contract or

T 75 S. R. 8 E. R.D. CRESCENT (Ref. FSM 7151.4) Survey No. _____
 Merid. Willamette N.F. Deschutes County KLAMATH State Oregon SW Cor. of Section 23
 CORNER DIAGRAM per Legend DESCRIBE CORNER MONUMENT FOUND



SF/NF

DESCRIBE BEARING TREES OR OTHER OFFICIAL ACCESSORIES FOUND

FOUND BT, BOTTOM BLADE SCRIBED "BT" WITH CHAINING NOTCH, MANY ROTTED TREES IN AREA BUT COULDN'T FIND ANY OTHER B.Ts. BT POSSIBLE SW AT RECORD LOCATION, POSSIBLE NE TREE DEAD/DOWN WITH AXE MARKS,

DESCRIBE CORNER LOCATION RELATIVE TO NEAR-BY FEATURES, ALSO HOW TO REACH CORNER

PHOTO IDENTIFICATION DATA

Photo No. _____
 Filed At. _____
 Object Ident. _____
 Ident. By _____
 Signature _____

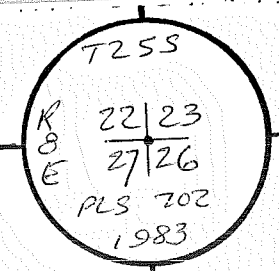
CORNER LEGEND:

- FS er Unverified
- Contr. Other
- Searched For/Not Found
- ◇ Searched For/Not Found
- ⊗ Evidence Found/Accept.
- ⊗ Evidence Found/Accept.
- Permanent Mon. Set/Fd.
- ◆ Permanent Mon. Set/Fd.

Searched By: ROSS TAYLOR Title LSIT Division SO Headquarters BEND Date 9-16-82

CORNER RECORD (PERPETUATION)

MONUMENT STAMPED



MONUMENT: DESCRIBE NEW MONUMENT SET, OR WORK DONE TO PRESERVE EXISTING MONUMENT

SET 2 1/2" X 30" BCSP RSG. 2"

ACCESSORIES: DESCRIBE NEW BT'S WITNESS OBJECTS ETC. ESTABLISHED, OR WORK DONE TO PRESERVE EXISTING EVIDENCE

an 8" LP N ~~28 1/2~~ 28 1/2° W 33⁵⁴ FT. To 60d NL. in SW Base, MKD. T255 R8E S22 BT.

a 6" LP N 47³ 47° E 14⁵⁰ FT. To 60d NL. in NW Base, MKD. T255 R8E S23 BT.

an 8" LP S 67° E 15⁹⁸ FT. To 60d NL. in S Base, MKD. T255 R8E S26 BT.

a 9" LP S 55^{1/2} 55 1/2° W 23⁹⁶ FT. To 60d NL. in SE Base, MKD. T255 R8E S27 BT

Work Done By R. OMAN Title PLS Date 6/83 State Registration No. OR-702
or Agency

Plat. of Cor. Record Prepared Yes No Filed At CLAMATH Co. Surveyor's Office Date

History of Surveys, G.L.O., etc.
1868: Post
14" Pine N 20° W 47 L. (31° FT.)
4" " N 50° E 21 L. (13⁹ FT.)
13" " S 50° E 82 L. (51^{1/2} FT.)
4" " S 70° W 24 L. (15⁸ FT.)

Index File No. 1767 T. 25 S., R. 8 E., W.M.

Contract or Surv. No.

Cor. R-17

Index
File No. 1967

CORNER RECORD (SEARCH) Contract or
(Ref. FSM 7151.4) Survey No. 2853

Cor.
No. R-19

T 25 S. R. 8 E. Merid. Willamette

R.D. Crescent County Klamath
N.F. Deschutes State Oregon

1/4 Cor. of
Section 23-26

CORNER DIAGRAM per legend

DESCRIBE CORNER MONUMENT FOUND

S/N/F

DESCRIBE BEARING TREES OR OTHER OFFICIAL ACCESSORIES FOUND

S/N/F

Wood cutting has been done in area and some charred remains indicate fire in past.

DESCRIBE CORNER LOCATION RELATIVE TO NEAR-BY FEATURES, ALSO HOW TO REACH CORNER

From unmarked road on East side of natural gas transmission line corner is East along posted line 310'.

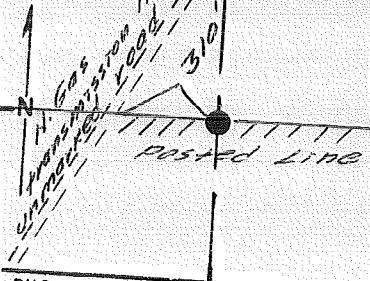


PHOTO IDENTIFICATION DATA

Photo No. _____
Filed At. _____
Object Ident. _____
Ident. By _____
Signature _____

CORNER LEGEND:

- FS or Unverified
- Contr. Other
- Searched For/Not Found
- Evidence Found/Accept.
- Permanent Mon. Set/Pd.

Searched By: G. Colvin Title LS Division _____

Headquarters _____

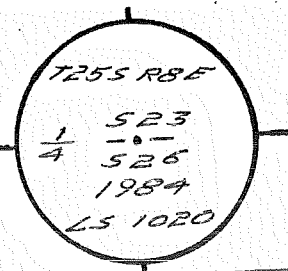
Date 9/84

CORNER RECORD (PERPETUATION)

MONUMENT. DESCRIBE NEW MONUMENT SET, OR WORK DONE TO PRESERVE EXISTING MONUMENT

Set 2 1/2" x 30" Brass capped steel pipe rising 4"
No stones available. Posts W 4510-130, BM-102
Br. E 2 0'; W 2 0'

MONUMENT STAMPED



ACCESSORIES DESCRIBE NEW BT'S WITNESS OBJECTS ETC. ESTABLISHED, OR WORK DONE TO PRESERVE EXISTING EVIDENCE

9" L.P. Br. 50 1/2" W 35 3/5' to 50-D in W base; mkt., 1/4 526 BT.
9" L.P. Br. N 87 1/2" W 50 5' to 50-D in S base; mkt., 1/4 523 BT.
Signs 54-3, 54-4 placed on BTs, red band painted above 54-3.

Work Done By J. Cochran Title LS Date 9/84 State Registration No. OR-1020
or Agency NOV.
Plat or Certified Cor. Record Prepared? Yes No Filed At Klamath Co. Surveyor's Office Date 1984

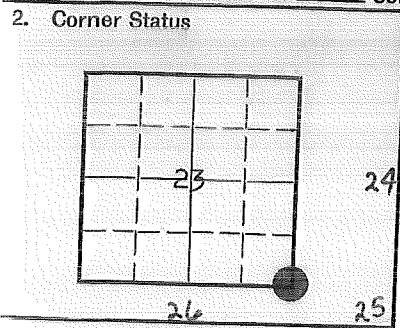
History of Surveys, G.L.O., etc. Thompson, Pengra, Meldrum - 1868
Post & 2 BTs.

Index File No. 1967 T25S., R. 8 E., W.M. Contract or Surv. No. 2853 Cor. P-19

LAND CORNER RECORD

R-21 5680-2

1. T 25S R 8E. No. R-21 Cor. Sec. Mer. W State Oregon (Rectangular) N. F. Deschutes Dist. Crescent



3. Original Description _____ Vol. _____ Page _____ Where Recorded _____

4. Description of Corners: Section Corner common to Sections 23, 24, 25, & 26
 Original notes: Set post for cor. to Secs. 23, 24, 25, & 26.

(1)	A pine, 14 in. diam., bears N20°W, 47 lks. dist.
(2)	" " , 4 " " , " N50°E, 21 " "
(3)	" " , 13 " " , " S50°E, 32 " "
(4)	" " , 4 " " , " S70°W, 24 " "

5. Investigation Notes: _____ (Cont. on #14)

7. Photo Identification
 Photo No. _____
 Ident. By: _____

8. Plane Coordinate Position Data
 State _____ Zone _____

 Estab. By _____
 Field Book No. _____
 Where Filed _____

9. Evaluation
 Authentic _____
 Needs Verif. -- Monument Yes
 e-estab. -- Survey --
 and Status --

6. Signed Wm. Steers Title G.T.C. Forester Date 1965

PERPETUATION RECORD

10. Monument: 2 inch galvanized iron pipe w/brass cap, 30 inches long, set 24 inches into the ground and marked it:

T25S	R8E
S23	S24
S26	S25

Reg. No. 622

11. Accessories

From which:

A lodgepole pine 8 inches diameter, scribed T25SR8ES24BT bears N16°E a distance of 37.2 feet to a 60d nail in the base of the tree. NOTED 9/82 - R.T.

(1) A ponderosa pine 30 inches diameter bears N20°W a distance of 29.7 feet to a 60d nail in the base of the tree. NOTED 9/82 - R.T.

A lodgepole pine, 6 inches diameter, scribed T25SR8ES25BT bears S11°E a distance of 21.4 feet to a 60d nail in the base of the tree (cont. on #14) NOTED 9/82 - R.T. Field Book _____ Page _____

12. Set By Wm. Steers Title Land Surveyor
 License ORE 622 Agency Gil. Tbr. Co. Date 1965

13. Recorded By _____ Volume _____ Page _____
 (Agency) _____
 (Date) _____ (City) _____ (County) _____ (State) _____

14. Remarks:

#4 Cont. At the corner I found bearing tree number 1 to be in good condition. I could find no evidence of any other bearing trees. I located the corner and blazed and scribed 3 new bearing trees.

#11 Cont. A ponderosa pine 6 inches diameter scribed T25SR8ES26BT, bears S34°W a distance of 40.2 feet to a 60d nail in the base of the tree. NOTED 9/82 ~~RT~~ RT.

REVISITED BY D-2 FORESTERS 5/7/81, FOUND BC/TREES.

" BY ROSS TAYLOR - LSIT 9-15-82 ADDED CARBONITE R-21
 POST W/ DECALS 32 FT N - AND 32 FT E OF COR.

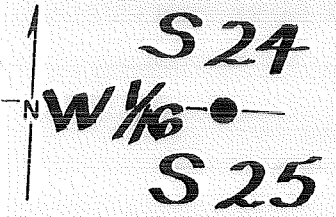
USDA-FOREST SERVICE

Index
File No. 2267

CORNER RECORD (SEARCH)
(Ref. FSM 7.151.4)

T. 25 S. R. 8 E. R.D. Crescent County Klamath State OREGON Tract or Survey No. W1/16 Cor. No. R-22
Merid. WILLAMETTE N.F. DESCHUTES COR. of SEC. 24
COR. of SEC. 1

CORNER DIAGRAM PER LEGEND



DESCRIBE CORNER MONUMENT FOUND

None

DESCRIBE BEARING TREES OR OTHER OFFICIAL ACCESSORIES FOUND

None

PHOTO IDENTIFICATION DATA

Photo No. _____
Filed At. _____
Object Ident. _____
Ident. By _____
Signature

DESCRIBE CORNER LOCATION RELATIVE TO NEAR-BY FEATURES, ALSO HOW TO REACH CORNER

Go 3.5 miles south of Crescent on Hwy 97 to spur road east;
go 1.3 miles to spur road south; go 1.8 miles then walk
350 feet up hill to corner.

- Corner Legend:
- Searched for/Not Found
 - Evidence Found/Accept.
 - Permanent Monument

Signature
Edgar W. Graves

Title Surveyor Division ORLS 980 Headquarters Bend

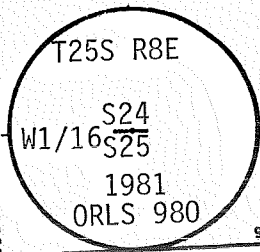
Date 8/81 D-7100-52 (3/79)

CORNER RECORD (PERPETUATION)

MONUMENT. DESCRIBE NEW MONUMENT SET, OR WORK DONE TO PRESERVE EXISTING MONUMENT

Set 2 1/2" Brass Cap on 2 1/2" X 30" Galvanized pipe 25" in ground.

MONUMENT STAMPED



ACCESSORIES DESCRIBE NEW B.T.'s WITNESS OBJECTS ETC. ESTABLISHED, OR WORK DONE TO PRESERVE EXISTING EVIDENCE

5' P.Pine, N65°E, 33.0', Scribed W1/16 S24 BT
10" P.Pine, S23°E, 51.3', Scribed W1/16 S25 BT
All B.T.'s have sign 54-3 and 54-9 attached. Set polymer post with 54-2a and
LSM 130 decal, 3' North and West of monument. Painted red band around bearing
trees. Tagged trees w/L.S. 980 washer.

Work Done By E.W. Graves Title Surveyor Date 8/81 State Registration No. ORLS 980
or Agency
PLAT PREPARED OR
Certified Cor Record Prepared? Yes No Filed At Klamath Co. SURVEYOR'S OFFICE Date
REMARKS

Witnesses to the above corner: E.W. Graves
D.W. Graves

Index File No. 2267 T. 25 S., R. 8 E., W.M.

Tract or Surv. No.

Cor. R-22

9

10

11

12

13

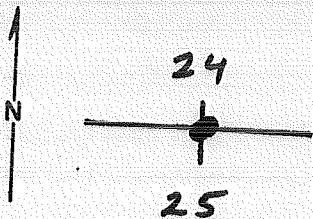
Index
File No. 2367
T 255 R. SE
Merid. Willamette

CORNER RECORD (SEARCH)
(Ref. FSM 7151.4)

Tract or Survey No. _____
Cor. No. R-23

R.D. Crescent County Klamath
N.F. Deschutes State Oregon

CORNER DIAGRAM



DESCRIBE CORNER MONUMENT FOUND
SFNP

DESCRIBE BEARING TREES OR OTHER OFFICIAL ACCESSORIES FOUND 2

Found 20" P. Pine 40³ ft away bearing S10°E live standing with scribing visible
Found 21" P. Pine dead + down bearing N61°W with scribing

PHOTO IDENTIFICATION DATA 6

Photo No. _____
Filed At. _____
Object Ident. _____
Ident. By _____
Signature 7

PLANE COORDINATE POSITION DATA

State _____ Zone _____
X _____
Y _____
Estab. By _____
Agency 8

DESCRIBE CORNER LOCATION RELATIVE TO NEAR-BY FEATURES, ALSO HOW TO REACH CORNER 3

Signature L. Parker Title Sur. Ad. Cadastrol Division Ben D Headquarters _____ Date 11-90 4
7100-52 (3 68) 5

CORNER RECORD (PERPETUATION)

MONUMENT
STAMPED:

MONUMENT: DESCRIBE NEW MONUMENT SET, OR WORK DONE TO PRESERVE EXISTING MONUMENT

7255
R
8
E
24
— — Hca.
25
1980
HCA PCS
OR 1987

IN Nov. 1980 Set a 2 1/2" x 32" brass-capped steel pipe
rising 6" above ground level
set from orig. evidence using a staff compass set at 18° 30' E decl.
Chimes distance to center of trees

ACCESSORIES: DESCRIBE NEW BT'S WITNESS OBJECTS ETC. ESTABLISHED, OR WORK DONE TO PRESERVE EXISTING EVIDENCE

A 20" ponderosa pine bears S 10° E 40 3/4 ft. orig. BT
A 7" " " " North 24 1/2 ft. B/S 1/4 S 24 BT

Work Done By _____ Title PCS Date 11-80 State Registration No. 1898
or Agency _____
Certified Cor. Record Prepared? Yes No Filed At: Klamath Co. Date _____

REMARKS

Index File No. 2367 T. 255 R. 8E M. WMA Tract or Surv. No. _____ Cor. R-23

Index File No. 2567
T 25 S. R. 8 E.
Merid. UMT


CORNER RECORD (SEARCH)
(Ref. FSM 7151.4)

Tract or Survey No.

Cor. No. R-25

R.D. CRESCENT County KLAMATH
N.F. DES. State OR.

CORNER DIAGRAM



1 DESCRIBE CORNER MONUMENT FOUND

2 DESCRIBE BEARING TREES OR OTHER OFFICIAL ACCESSORIES FOUND

1 STANDING PP BT
2 BTs D&D

6 PHOTO IDENTIFICATION DATA

Photo No. _____
Filed At. _____
Object Ident. _____
Ident. By _____
Signature _____

7 PLANE COORDINATE POSITION DATA

State _____ Zone _____

Establish. By _____
Agency _____

3 DESCRIBE CORNER LOCATION RELATIVE TO NEAR-BY FEATURES, ALSO HOW TO REACH CORNER

Signature STEEERS

Title _____ Division _____ Headquarters _____

67C

Date 7/78 7100-52 (3 68)

CORNER RECORD (PERPETUATION)

MONUMENT
STAMPED:

MONUMENT: DESCRIBE NEW MONUMENT SET, OR WORK DONE TO PRESERVE EXISTING MONUMENT

SET 2" X 30" BCSP RSG. 6"

T25
R8E R9E
S24 S19
S25 S30
1978
RPLS 622

ACCESSORIES DESCRIBE NEW BT'S WITNESS OBJECTS ETC. ESTABLISHED, OR WORK DONE TO PRESERVE EXISTING EVIDENCE

10" P. PINE N66W 39 $\frac{1}{2}$ FT. & 50d NL. in BASE of BLAZE
 6" " " N63E 45E FT. " " " " " "
 15" " " S05E 105 $\frac{1}{2}$ FT. " " " " " "
 21" " " S26W 54 $\frac{1}{2}$ FT. " " " " " "

Work Done by W.F. STEERS Jr. Title PLS Date 7/78 State Registration No. or Agency OR-622

Certified Cor. Record Prepared? Yes No Filed At: _____ Date _____

REMARKS

Index File No. 2567 T25 S. R. 8E. M. Tract or Surv. No. _____ Cor. R-25

USDA-FOREST SERVICE

Index File No. S-03

CORNER RECORD (SEARCH)

(Ref. FSM 7151.4)

Tract or Survey No. 000790

Cor. No. 0368

T 255 R. 8E

R.D. CRESCENT

County KLAMATH

Merid. WILLAMETTE

N.F. DESCHUTES

State OREGON

CN 1/16 COR OF SECTION 30

CORNER DIAGRAM

DESCRIBE CORNER MONUMENT FOUND

DESCRIBE BEARING TREES OR OTHER OFFICIAL ACCESSORIES FOUND

FD. STEEL POST - S60°W - 3.55 FT. RSG. 3.0 FT.

DESCRIBE CORNER LOCATION RELATIVE TO NEAR-BY FEATURES, ALSO HOW TO REACH CORNER

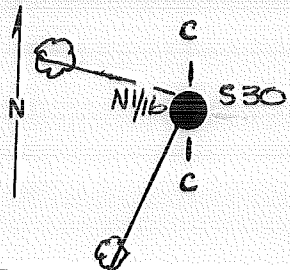


PHOTO IDENTIFICATION DATA

Photo No. _____

Filed At. _____

Object Ident. _____

Ident. By _____

Signature

PLANE COORDINATE POSITION DATA

State _____ Zone _____

X _____

Y _____

Estab. By _____

Agency

FAST Signature

Title MS

Division

Headquarters

Date

7/89

FS-7100-52 (3/68)

8

6

7

8

2

3

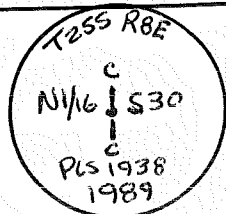
4

5

CORNER RECORD (PERPETUATION)

MONUMENT: DESCRIBE NEW MONUMENT SET, OR WORK DONE TO PRESERVE EXISTING MONUMENT

SET 2 1/2" x 30" I.P. W/ 2 1/2" BRASS CAP RSG. 0.3 FT.
 SET GALV. STEEL POSTS 3.0 FT EAST W/ LSM & PB
 AND 5.0 FT NORTH W/ PB



ACCESSORIES : DESCRIBE NEW BT'S WITNESS OBJECTS ETC. ESTABLISHED, OR WORK DONE TO PRESERVE EXISTING EVIDENCE

17" P. PINE - N 63° W - 17.25 FT. CN 1/16 S 30 B-T

11" L. PINE - S 20° W - 42.95 FT CN 1/16 S 30 B-T

Work Done By F. AST. Title PLS Date 9/89 State Registration No. PLS 1938
 or Agency

Certified Cor. Record Prepared? Yes No Filed At: KLAMATH CO SURVEYOR'S OFFICE Date

REMARKS

Index File No.

S-03

T. 255 R. 8E

WM.

Tract or Surv. No.

Cor.

USDA-FOREST SERVICE

Index File No. S-04

CORNER RECORD (SEARCH)

(Ref. FSM 7151.4)

Tract or Survey No. 000790

Cor. No. 0468

T 255 R. BE

R.D. CRESCENT

County KLAMATH

NE 1/16 COR OF

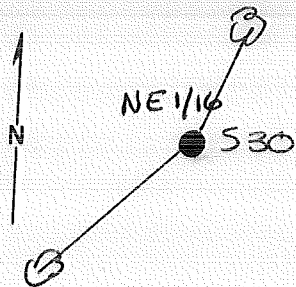
Merid. WILLAMETTE

N.F. DESCHUTES

State OREGON

SECTION 30

CORNER DIAGRAM



DESCRIBE CORNER MONUMENT FOUND

DESCRIBE BEARING TREES OR OTHER OFFICIAL ACCESSORIES FOUND

PHOTO IDENTIFICATION DATA

Photo No. _____
Filed At. _____
Object Ident. _____
Ident. By _____

Signature

PLANE COORDINATE POSITION DATA

State _____ Zone _____
X _____
Y _____
Estab. By _____

Agency

Signature

Title PLS

Division

Headquarters

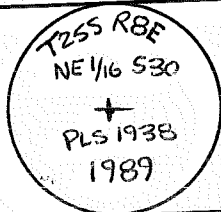
Date

7/89

FS-7100-52 (3/68)

CORNER RECORD (PERPETUATION)

MONUMENT: DESCRIBE NEW MONUMENT SET, OR WORK DONE TO PRESERVE EXISTING MONUMENT
SET A 2 1/2" x 30" I.P. WITH 2 1/2" BRASS CAP RSG. 0.3 FT.
SET GALV. STEEL POST 3.0 FT NORTH W/LSM & PB



9

ACCESSORIES: DESCRIBE NEW BT'S WITNESS OBJECTS ETC. ESTABLISHED, OR WORK DONE TO PRESERVE EXISTING EVIDENCE

5" L.PINE - S63°W - 33.15 FT. (NE 1/16 S30 BT)

13" L.PINE - N26°E - 27.1 FT. (NE 1/16 S30 BT)

BOTH BT'S HAVE ALUM. NAILS & BRASS WASHERS AT FACE W/ "PLS 1938"

10

Work Done By F. AST Title PLS Date 9/89 State Registration No. PLS 1938
or Agency

Certified Cor. Record Prepared Yes No Filed At KLAMATH CO. SURVEYOR'S OFFICE Date

11

REMARKS

Index File No.
S-04

T.255 R.8E WM.

Tract or Surv. No.

Cor.

12

13

USDA-FOREST SERVICE

Index
File No. S-05

CORNER RECORD (SEARCH)

(Ref. FSM 7151.4)

Tract or
Survey No. 000790

Cor.
No. 0568

10

T 25 S R. 8 E

R.D. CRESCENT

County KLAMATH

Merid. WILLAMETTE

N.F. DESCHUTES

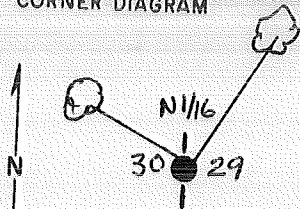
State OREGON

N 1/16 COR OF

CORNER DIAGRAM

DESCRIBE CORNER MONUMENT FOUND

SECTION 30



DESCRIBE BEARING TREES OR OTHER OFFICIAL ACCESSORIES FOUND

PHOTO IDENTIFICATION DATA

Photo No. _____

Filed At. _____

Object Ident. _____

Ident. By _____

Signature

PLANE COORDINATE POSITION DATA

State _____ Zone _____

X _____

Y _____

Estab. By _____

Agency

DESCRIBE CORNER LOCATION RELATIVE TO NEAR-BY FEATURES, ALSO HOW TO REACH CORNER

FAST Signature

Title PLS

Division

Headquarters

Date
7/89

FS-7100-52 (3/68)

CORNER RECORD (PERPETUATION)

MONUMENT: DESCRIBE NEW MONUMENT SET, OR WORK DONE TO PRESERVE EXISTING MONUMENT

SET 2 1/2" I.P. W/2 1/2" BRASS CAP RSG. 0.3 FT.
 SET GALV. STEEL POST 3.0 FT SOUTH W/LSM & PB

T255 R8E
 N1/16
 S30 S29
 PLS 1938
 1989

9

ACCESSORIES: DESCRIBE NEW BT'S WITNESS OBJECTS ETC. ESTABLISHED, OR WORK DONE TO PRESERVE EXISTING EVIDENCE

6" L. PINE - N 41° W - 10.7 FT. (N 1/16 S30 BT)

5" P. PINE - N 77° E - 40.55 FT. (N 1/16 S29 BT)

BOTH BT'S HAVE ALUM. NAIL & BRASS WASHER AT FACE "PLS 1938"

10

Work Done By F. EAST Title PLS Date 9/89 State Registration No. PLS 1938
 or Agency
 Certified Cor. Record Prepared? Yes No Filed At KLAMATH CO. SURVEYOR'S OFFICE Date

11

REMARKS

Index File No.
S-05

T. 255 R. 8E

WM.

Tract or Surv. No.

Cor.

GPO : 1984 O - 439-095

12

13

USDA-FOREST SERVICE

Index

File No. 2168

CORNER RECORD (SEARCH)

(Ref. FSM 7.151.4)

T. 25 S. R. 8

E. R.D. Crescent

County Klamath

Tract or Survey No. _____

Cor. No. S-21

Merid. WILLAMETTE

N.F. DESCHUTES

State OREGON

N1/16 COR. of SEC. 25
COR. of SEC. _____

CORNER DIAGRAM PER LEGEND



DESCRIBE CORNER MONUMENT FOUND

None

DESCRIBE BEARING TREES OR OTHER OFFICIAL ACCESSORIES FOUND

None

PHOTO IDENTIFICATION DATA

Photo No. _____
 Filed At. _____
 Object Ident. _____
 Ident. By _____
Signature

Corner Legend:
 Searched for/Not Found
 Evidence Found/Accept.
 Permanent Monument

DESCRIBE CORNER LOCATION RELATIVE TO NEAR-BY FEATURES, ALSO HOW TO REACH CORNER

Go 2.3 miles south on F.S. Rd. 249 from F.S. Rd. 257 to spur road west; go 1.5 mile to spur road north; go 0.3 mile to spur road west; go 500 feet then walk 300 feet west to corner.

Signature
 Edgar W. Graves

Title
Surveyor

Division
ORLS 980

Headquarters
Bend

Date
8/81

D-7100-52 (3/79)

CORNER RECORD (PERPETUATION)

MONUMENT STAFFED

T25S R8E
N1/16
S26 † S25
1981
ORLS 980

MONUMENT DESCRIBE NEW MONUMENT SET, OR WORK DONE TO PRESERVE EXISTING MONUMENT

Set 2 1/2" Brass Cap on 2 1/2"X30" Galvanized pipe 25" in ground.

ACCESSORIES DESCRIBE NEW B.T.'s WITNESS OBJECTS ETC. ESTABLISHED, OR WORK DONE TO PRESERVE EXISTING EVIDENCE

9" P.Pine, S64⁰W, 42.3', Scribed N1/16 S26 BT
12" P.Pine, S73⁰E, 11.7', Scribed N1/16 S25 BT
All B.T.'s have sign 54-3 and 54-9 attached. Set polymer post with 54-2a and
LSM 130 decal 3' North of monument. Painted red band around bearing trees.
Tagged trees w/L.S. 980 washer.

Work Done By E.W. Graves Title Surveyor Date 8/81 State Registration No. ORLS 980
or Agency
PLAT PREPARED OR Yes No Filed At Klamath **Co. SURVEYOR'S OFFICE** Date
Certified Cor Record Prepared ?

REMARKS

Witnesses to the above corner: E.W. Graves
D.W. Graves

Index File No. 2168 T. 25 S., R. 8 E., W.M.

Tract or Surv. No.

Cor. S-21

USDA-FOREST SERVICE

Index

File No. 2368

CORNER RECORD (SEARCH)

(Ref. FSM 7.151.4)

Tract or Survey No. _____

Cor. No. S-23

T. 25 S. R. 8 E. R.D. _____

Crescent

County Klamath

CN1/16 Cor. of Sec. 25

Merid. WILLAMETTE

N. F. DESCHUTES

State OREGON

Cor. of Sec. _____

CORNER DIAGRAM PER LEGEND



DESCRIBE CORNER MONUMENT FOUND

None

DESCRIBE BEARING TREES OR OTHER OFFICIAL ACCESSORIES FOUND

None

PHOTO IDENTIFICATION DATA

Photo No. _____

Filed At. _____

Object Ident. _____

Ident. By _____

Signature

DESCRIBE CORNER LOCATION RELATIVE TO NEAR-BY FEATURES, ALSO HOW TO REACH CORNER

Go 2.0 miles south on F.S. Rd. 249 from F.S. Rd. 257 to spur road west; go 0.5 miles to spur road south; go 1.0 mile to spur road south; go 0.1 mile, then walk 200 feet south to corner.

Corner Legend:

Searched for/Not Found

Evidence Found/Accept.

Permanent Monument

Signature

Edgar W. Graves

Title

Surveyor

Division

ORLS 980

Headquarters

Bend

Date

8/81

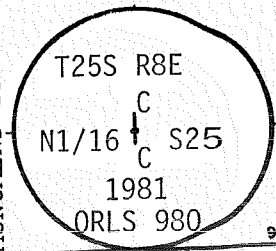
D-7100-52 (3/79)

CORNER RECORD (PERPETUATION)

MONUMENT DESCRIBE NEW MONUMENT SET, OR WORK DONE TO PRESERVE EXISTING MONUMENT

Set 2 1/2" Brass Cap on 2 1/2"X30" Galvanized pipe 26" in ground.

MONUMENT STAFFED



ACCESSORIES DESCRIBE NEW B.T.'s WITNESS OBJECTS ETC. ESTABLISHED, OR WORK DONE TO PRESERVE EXISTING EVIDENCE

12" P.Pine, S55°W, 56.7', Scribed CN1/16 S25 BT
 10" P.Pine, N10°E, 64.5', Scribed CN1/16 S25 BT
 All B.T.'s have sign 54-3 and 54-9 attached. Set polymer post with 54-2a and LSM 130 decal, 3' East of monument. Painted red band around bearing trees. Tagged trees w/L.S. 980 washer.

Work Done By E.W. Graves Title Surveyor Date 8/81 State Registration No. ORLS 980
 or Agency
PLAT PREPARED OR Certified Cor. Record Prepared? Yes No Filed At: Klamath **Co. SURVEYOR'S OFFICE** Date

REMARKS

Witnesses to the above corner: E.W. Graves
 D.W. Graves

Index File No. 2368 T. 25 S., R. 8 E., W.M.

Tract or Surv. No.

Cor. S-23

USDA-FOREST SERVICE

Index

File No. 2468

T. 25 S. R. 8

E. R.D. Crescent

CORNER RECORD (SEARCH)

(Ref. FSM 7151.4)

Tract or Survey No. _____

Cor. No. S-24

Merid. WILLAMETTE

N.F. DESCHUTES

County Klamath

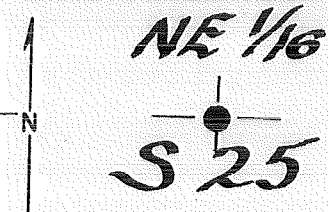
NE1/16 COR. of SEC. 25

State OREGON

COR. of SEC. _____

CORNER DIAGRAM PER LEGEND

DESCRIBE CORNER MONUMENT FOUND



None

DESCRIBE BEARING TREES OR OTHER OFFICIAL ACCESSORIES FOUND 2

None

PHOTO IDENTIFICATION DATA

Photo No. _____

Filed At. _____

Object Ident. _____

Ident. By _____

Signature

6

DESCRIBE CORNER LOCATION RELATIVE TO NEAR-BY FEATURES, ALSO HOW TO REACH CORNER 3

Go 2.0 miles south on F.S. Rd. 249 from F.S. Rd. 257 to spur road west; go 0.5 mile to spur road south; go 0.6 mile to spur road south; go 500 feet, then walk 200 feet west to corner.

Corner Legend:

Searched for/Not Found

Evidence Found/Accept.

Permanent Monument

Signature
Edgar W. Graves

Title
Surveyor

Division
ORLS 980

Headquarters
Bend

Date
8/81

Date
D-7100-52 (3/79)

1

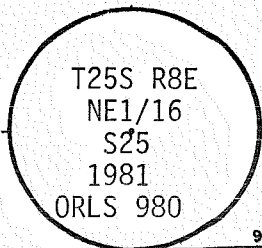
5

CORNER RECORD (PERPETUATION)

MONUMENT DESCRIBE NEW MONUMENT SET, OR WORK DONE TO PRESERVE EXISTING MONUMENT

Set 2 1/2" Brass Cap on 2 1/2" X 30" Galvanized pipe 25" in ground.

MONUMENT STARTED



ACCESSORIES DESCRIBE NEW B.T.'s WITNESS OBJECTS ETC. ESTABLISHED, OR WORK DONE TO PRESERVE EXISTING EVIDENCE

6" P.Pine, N51°W, 26.5', Scribed NE1/16 S25 BT
5" P.Pine, N39°E, 6.7', Scribed NE1/16 S25 BT
All B.T.'s have sign 54-3 and 54-9 attached. Set polymer post with 54-2a and LSM 130 decal, 3' South and West of monument. Painted red band around bearing trees. Tagged trees w/L.S. 980 washer.

Work Done By E.W. Graves Title Surveyor Date 8/81 State Registration No. ORLS 980
or Agency ORLS 980
PLAT PREPARED OR Certified Cor Record Prepared? Yes No Filed At: Klamath **Co. SURVEYOR'S OFFICE** Date

REMARKS

Witnesses to the above corner: E.W. Graves
D.W. Graves

Index File No. 2468 T.25 S., R. 8 E., W.M.

Tract or Surv. No.

Cor. S-24

USDA-FOREST SERVICE

Index
File No. T-01

CORNER RECORD (SEARCH)

(Ref. FSM 7151.4)

Tract or
Survey No. 000790

Cor.
No. 0169

(11)

T 25S R. 8E

R.D. CRESCENT

County KLAMATH

1/4 COR OF

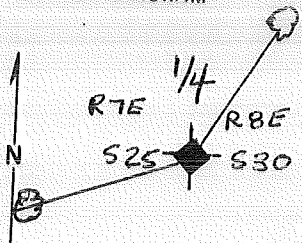
Merid. WILLAMETTE

N.F. DESCHUTES

State OREGON

SECTION 30

CORNER DIAGRAM



DESCRIBE CORNER MONUMENT FOUND

FD. 2 1/2" I.P. w/ 2 1/2" BRASS CAP FLUSH w/GAND.
FD STEEL POST 1.5 FT. SOUTH w/LSM

DESCRIBE BEARING TREES OR OTHER OFFICIAL ACCESSORIES FOUND

9" L. PINE - N 76° E - 35.4 FT. (1/4 S) (BT)
11" L. PINE - S 76° W - 40.0 FT (1/4 S) (BT)

PHOTO IDENTIFICATION DATA

Photo No. _____
Filed At. _____
Object Ident. _____
Ident. By _____

Signature

PLANE COORDINATE POSITION DATA

State _____ Zone _____
X _____
Y _____
Estab. By _____
Agency

PAST Signature

PLS. Title

Division

Headquarters

Date

7/89

FS-7100-52 (3/68)

CORNER RECORD (PERPETUATION)

MONUMENT: DESCRIBE NEW MONUMENT SET, OR WORK DONE TO PRESERVE EXISTING MONUMENT

R. OMAN PLS
R7E
SEC 25
1/4 + COR
SEC 30
R8E
OR-70Z

9

ACCESSORIES : DESCRIBE NEW BT'S WITNESS OBJECTS ETC. ESTABLISHED, OR WORK DONE TO PRESERVE EXISTING EVIDENCE

10

Work Done By F. AST Title PLS Date 9/89 State Registration No. PLS 1938
or Agency

Certified Cor. Record Prepared? Yes No Filed At: KLAMATH CO. SURVEYOR'S OFFICE Date

11

REMARKS

G.L.O. BY D. THOMPSON UNDER CONTRACT # 124 APPROVED 1/1869

12

Index File No. T-01 T. 255 R. 8E WM. Tract or Surv. No. Cor.

13

USDA-FOREST SERVICE

Index File No. T-03

T 25S R. 8E

CORNER RECORD (SEARCH)

(Ref. FSM 7151.4)

Tract or Survey No. 000790

Cor. No. 0369

Merid. WILLAMETTE

R.D. CRESCENT

County KLAMATH

C/4 COR OF

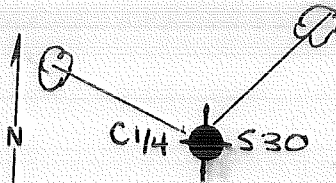
N.F. DESCHUTES

State OREGON

SECTION 30

CORNER DIAGRAM

DESCRIBE CORNER MONUMENT FOUND



DESCRIBE BEARING TREES OR OTHER OFFICIAL ACCESSORIES FOUND

FD STEEL POST N 42°W - 12.20 FT. RSG. 3.0 FT.

PHOTO IDENTIFICATION DATA

Photo No. _____

Filed At. _____

Object Ident. _____

Ident. By _____

Signature

PLANE COORDINATE POSITION DATA

State _____ Zone _____

X _____

Y _____

Estab. By _____

Agency

FAST Signature

Title PLS

Division

Headquarters

Date 7/89

FS-7100-52 (3/68)

CORNER RECORD (PERPETUATION)

MONUMENT: DESCRIBE NEW MONUMENT SET, OR WORK DONE TO PRESERVE EXISTING MONUMENT

SET 2 1/2" X 30" I.P. WITH A 2 1/2" BRASS CAP RSG. 0.2 FT.
SET GALV. STEEL POST 3.0 FT. NORTH W/LSM.

T.255 R.8E
C1/4 + S30
PLS 1938
1989

ACCESSORIES: DESCRIBE NEW BT'S WITNESS OBJECTS ETC. ESTABLISHED, OR WORK DONE TO PRESERVE EXISTING EVIDENCE

10" P.PINE N 57° W - 12.5 FT. (C1/4 S30 BT)

10" L.PINE N 40° E - 6.5 FT. (C1/4 S30 BT)

BOTH BT'S HAVE ALUM NAIL & BRASS WASHER "PLS 1938" @ BOTTOM FACE

Work Done By F. AST Title PLS Date 9/89 State Registration No. PLS 1938
or Agency

Certified Cor. Record Prepared? Yes No Filed At KLAMATH CO SURVEYOR'S OFFICE Date

REMARKS

Index File No.

T-03

T.255 R.8E

W.M.

Tract or Surv. No.

Cor.

USDA-FOREST SERVICE

Index
File No. T-04

T 255 R. 8E

Merid. WILLAMETTE

CORNER RECORD (SEARCH)

(Ref. FSM 7151.4)

Tract or
Survey No.

000790

Cor.

No. 0469

R.D. CRESCENT

County

KLAMATH

N.F. DESCHUTES

State

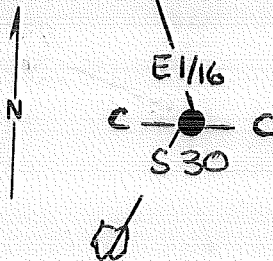
OREGON

CE 116 COR OF

SECTION 30

(73)

CORNER DIAGRAM



DESCRIBE CORNER MONUMENT FOUND

DESCRIBE BEARING TREES OR OTHER OFFICIAL ACCESSORIES FOUND

FD. STEEL POST RSG. 2.0 FT S85°W - 26.07 FT.

PHOTO IDENTIFICATION DATA

Photo No. _____

Filed At _____

Object Ident. _____

Ident. By _____

Signature

PLANE COORDINATE POSITION DATA

State _____ Zone _____

X _____

Y _____

Estab. By _____

Agency

FIAS Signature

Title PLS

Division

Headquarters

Date

7/89

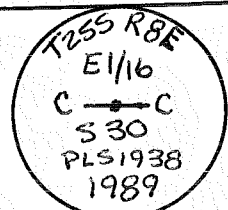
FS-7100-52 (3/68)

CORNER RECORD (PERPETUATION)

MONUMENT: DESCRIBE NEW MONUMENT SET, OR WORK DONE TO PRESERVE EXISTING MONUMENT

SET 2 1/2" x 30" I.P. WITH 2 1/2" BRASS CAP R56.0.3 FT.

SET GALV. STEEL POST 5.0 FT EAST.



ACCESSORIES: DESCRIBE NEW BT'S WITNESS OBJECTS ETC. ESTABLISHED, OR WORK DONE TO PRESERVE EXISTING EVIDENCE

6" L. PINE - N 24° W - 21.3 FT. (CE 1/16 S30 B-T)

8" L. PINE - S 35° W - 14.4 FT. (CE 1/16 S30 B-T)

BOTH BT'S HAVE ALUM. NAIL & BRASS WASHER AT FACE "PLS 1938"

Work Done By F. AST Title PLS Date 9/89 State Registration No. PLS 1938
or Agency

Certified Cor. Record Prepared? Yes No Filed At: KLAMATH CO. SURVEYOR'S OFFICE Date

REMARKS

Index File No.

T-04

T.255 R.8E

WM.

Tract or Surv. No.

Cor.

USDA-FOREST SERVICE

Index File No. T-05

CORNER RECORD (SEARCH)

(Ref. FSM 7151.4)

Tract or Survey No. 000790

Cor. No. 0569

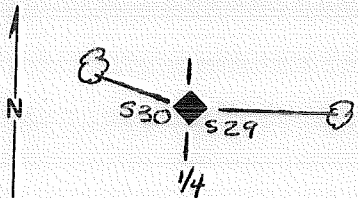
(14)

T 255 R. 8E
Merid. WILLAMETTE

R.D. CRESCENT County KLAMATH
N.F. DESCHUTES State OREGON

E 1/4 COR OF
SECTION 30

CORNER DIAGRAM



DESCRIBE CORNER MONUMENT FOUND

FD. 2 1/2" IP. w/ 2 1/2" BRASS CAP RSG. 1.2 FT.
FD CARB. POST 2.0 FT. SOUTH W/LSM & PB
~~BT'S~~

DESCRIBE BEARING TREES OR OTHER OFFICIAL ACCESSORIES FOUND

12" L. PINE - S60°E - 9 LINKS
25" STUMP - WEST - 18 LINKS

BT'S HAVE SPIKE & BRASS WASHER "LS 70Z"

DESCRIBE CORNER LOCATION RELATIVE TO NEAR-BY FEATURES, ALSO HOW TO REACH CORNER

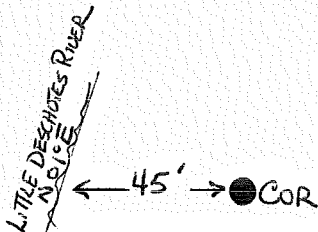


PHOTO IDENTIFICATION DATA

Photo No. _____
Filed At. _____
Object Ident. _____
Ident. By _____
Signature _____

PLANE COORDINATE POSITION DATA

State _____ Zone _____
X _____
Y _____
Estab. By _____
Agency _____

F.A.S.T. Signature

Title R.S.

Division

Headquarters

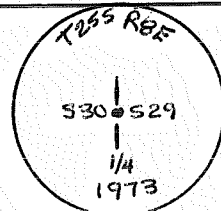
Date

7/89

FS-7100-52 (3/68)

CORNER RECORD (PERPETUATION)

MONUMENT : DESCRIBE NEW MONUMENT SET, OR WORK DONE TO PRESERVE EXISTING MONUMENT



ACCESSORIES : DESCRIBE NEW BT'S WITNESS OBJECTS ETC. ESTABLISHED, OR WORK DONE TO PRESERVE EXISTING EVIDENCE

Work Done By F. AST Title PLS Date 9/89 State Registration No. PLS1938
or Agency

Certified Cor. Record Prepared ? Yes No Filed At: KLAMATH Co. SURVEYOR'S OFFICE Date

REMARKS

G.L.O. BY D. THOMPSON UNDER CONTRACT # 124 APPROVED 1/1869

Index File No.

T-05

T.255 R.7E

WM.

Tract or Surv. No.

Cor.

Index File No. 0969

CORNER RECORD (SEARCH). Contract or Survey No. (Ref. FSM 7151.4)

Cor. No. T-09

T 25 S. R. 8 E. R.D. Crescent

County Klamath

Cor. of E/4


Merid. Willamette

N.F. Deschutes

State Oregon

Section 29

CORNER DIAGRAM per legend



DESCRIBE CORNER MONUMENT FOUND

SFNF

DESCRIBE BEARING TREES OR OTHER OFFICIAL ACCESSORIES FOUND

13" L. Pine East @ 29⁷ AXE MARKS B¹¹

6. Down/DECAYED LOG S50°W @ 29⁷ 1/4 S BT ON BLADE.

PHOTO IDENTIFICATION DATA

Photo No. _____
Filed At. _____
Object Ident. _____
Ident. By _____
Signature

DESCRIBE CORNER LOCATION RELATIVE TO NEAR-BY FEATURES, ALSO HOW TO REACH CORNER

CORNER LEGEND:

- FS or Contr. Unverified Other
- ◊ Searched For/Not Found
- ⊗ ⊗ Evidence Found/Accept.
- ◆ Permanent Mon. Set/Fd.

Searched By:

SC/GS

Title

ST

Division

CS

Headquarters

SO

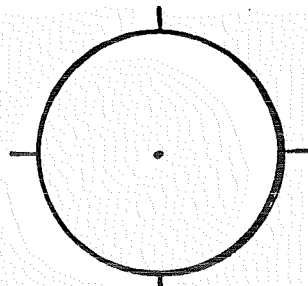
Date

6-5-84

CORNER RECORD (PERPETUATION)

MONUMENT: DESCRIBE NEW MONUMENT SET, OR WORK DONE TO PRESERVE EXISTING MONUMENT

MONUMENT STAMPED



ACCESSORIES : DESCRIBE NEW BT'S WITNESS OBJECTS ETC. ESTABLISHED, OR WORK DONE TO PRESERVE EXISTING EVIDENCE

Work Done By _____ Title _____ Date _____ State Registration No. _____
or Agency _____

Plat or Certified Cor. Record Prepared? Yes No Filed At: Co. Surveyor's Office Date

History of Surveys, G.L.O., etc. _____

Index File No. 0969 T. 25 S., R. 8 E., W.M.

Contract or Surv. No.

Cor. 7-09

USDA-FOREST SERVICE

Index

File No. 2169

T. 25 S. R. 8

E. R.D. Crescent

CORNER RECORD (SEARCH)

(Ref. FSM 7.151.4)

Tract or Survey No. _____

Cor. T-21 No. _____

Merid. WILLAMETTE

N.F. DESCHUTES

County Klamath

W1/4

Cor. of Sec. 25

State OREGON

Cor. of Sec. _____

CORNER DIAGRAM PER LEGEND

DESCRIBE CORNER MONUMENT FOUND

None

DESCRIBE BEARING TREES OR OTHER OFFICIAL ACCESSORIES FOUND

None

DESCRIBE CORNER LOCATION RELATIVE TO NEAR-BY FEATURES, ALSO HOW TO REACH CORNER

Go 2.3 miles south on F.S. Rd. 249 from F.S. Rd. 257 to spur road west; go 1.5 miles to spur road north; go 0.2 mile to spur road west; go 0.15 miles then walk 500 feet east to corner.

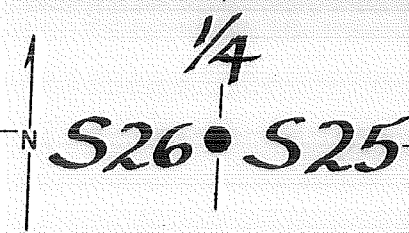


PHOTO IDENTIFICATION DATA

Photo No. _____

Filed At. _____

Object Ident. _____

Ident. By _____

Signature

Corner Legend:

Searched for/Not Found

Evidence Found/Accept

Permanent Monument

Signature
Edgar W. Graves

Title
Surveyor

Division
ORLS 980

Headquarters
Bend

Date
8/81

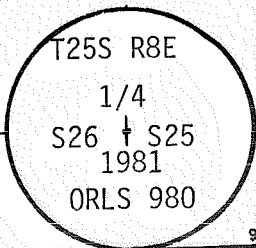
D-7100-52 (3/79)

CORNER RECORD (PERPETUATION)

MONUMENT DESCRIBE NEW MONUMENT SET, OR WORK DONE TO PRESERVE EXISTING MONUMENT

Set 2 1/2" Brass Cap on 2 1/2"X30" Galvanized pipe, 23" in ground.

MONUMENT STAMPED



ACCESSORIES DESCRIBE NEW B¹/₄ WITNESS OBJECTS ETC. ESTABLISHED, OR WORK DONE TO PRESERVE EXISTING EVIDENCE

8" P.Pine, N86°W, 18.4', Scribed 1/4 S26 BT
12" P.Pine, N44°E, 61.6', Scribed 1/4 S25 BT
All B.T.'s have sign 54-3 and 54-4 attached. Set polymer post with LSM 130 decal,
2' South of monument. Painted red band around bearing trees. Tagged trees w/L.S.
980 washer.

Work Done By E.W.Graves Title Surveyor Date 8/81 State Registration No. ORLS 980
or Agency
PLAT PREPARED OR Yes No Filed At Klamath **Co. SURVEYOR'S OFFICE** Date
Certified Cor Record Prepared ?

REMARKS

Witnesses to the above corner: E.W. Graves
D.W. Graves

Index File No. 2169 T. 25 S., R. 8 E., W.M.

Tract or Surv. No.

Cor. T-21

USDA-FOREST SERVICE

Index File No. 2369

CORNER RECORD (SEARCH)

(Ref. FSM 7.151.4)

T. 25 S. R. 8

E. R.D. Crescent

Tract or Survey No. _____

Cor. No. T-23

Merid. WILLAMETTE

N.F. DESCHUTES

County Klamath

C1/4 COR. of SEC. 25

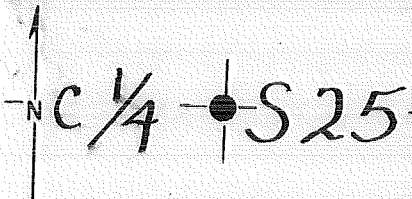
State OREGON

COR. of SEC. _____

CORNER DIAGRAM PER LEGEND

DESCRIBE CORNER MONUMENT FOUND

None



DESCRIBE BEARING TREES OR OTHER OFFICIAL ACCESSORIES FOUND

None

PHOTO IDENTIFICATION DATA

Photo No. _____

Filed At. _____

Object Ident. _____

Ident. By _____

Signature

DESCRIBE CORNER LOCATION RELATIVE TO NEAR-BY FEATURES, ALSO HOW TO REACH CORNER

Go 2.3 miles south on F.S. Rd. 249 from F.S.Rd. 257 to spur road west; go 1.0 mile then walk 150 feet North to corner.

Corner Legend:

Searched for/Not Found

Evidence Found/Accept

Permanent Monument

Signature

E.W. Graves

Title

Surveyor

Division

ORLS 980

Headquarters

Bend

Date

9/81

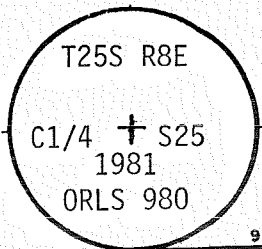
D-7100-52 (3/79)

CORNER RECORD (PERPETUATION)

MONUMENT DESCRIBE NEW MONUMENT SET, OR WORK DONE TO PRESERVE EXISTING MONUMENT

Set 2 1/2" Brass Cap on 2 1/2"X30" Galvanized pipe, 25" in ground

MONUMENT SET



ACCESSORIES DESCRIBE NEW B.T.'s WITNESS OBJECTS ETC. ESTABLISHED, OR WORK DONE TO PRESERVE EXISTING EVIDENCE

7" P.Pine, N26°W, 6.6', Scribed C1/4 S25 BT
 6" P.Pine, S83°E, 4.2', Scribed C1/4 S25 BT
 All B.T.'s have sign 54-3 and 54-4 attached. Set polymer post with LSM 130 decal,
 2' North of monument. Painted red band around bearing trees. Tagged trees w/L.S.
 980 washer.

Work Done By E.W. Graves Title Surveyor Date 9/81 State Registration No. ORLS 980
 or Agency
PLAT PREPARED OR
 Certified Cor Record Prepared? Yes No Filed At: Klamath **Co. SURVEYOR'S OFFICE** Date _____

REMARKS

Witnesses to the above corner: E.W. Graves
 D.W. Graves

Index File No. 2369 T. 25 S., R. 8 E., W.M.

Tract or Surv. No.

Cor. F 23

USDA-FOREST SERVICE

Index

File No. 2469

T. 25 S. R. 8

Merid. WILLAMETTE

CORNER RECORD (SEARCH)

(Ref. FSM 7.151.4)

E. R.D. Crescent

N.F. DESCHUTES

County Klamath

State OREGON

Tract or Survey No. _____

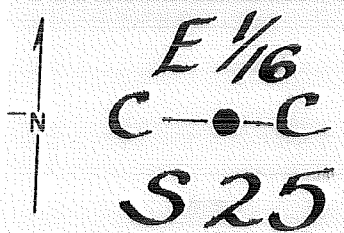
CE1/16

Cor. No. T-24

Cor. of Sec. 25

Cor. of Sec. _____

CORNER DIAGRAM PER LEGEND



DESCRIBE CORNER MONUMENT FOUND

None

DESCRIBE BEARING TREES OR OTHER OFFICIAL ACCESSORIES FOUND

None

PHOTO IDENTIFICATION DATA

Photo No. _____

Filed At. _____

Object Ident. _____

Ident. By _____

Signature

Corner Legend:

Searched for/Not Found

Evidence Found/Accept.

Permanent Monument

Signature

E.W. Graves

Title
Surveyor

Division
ORLS 980

Headquarters
Bend

Date
8/81

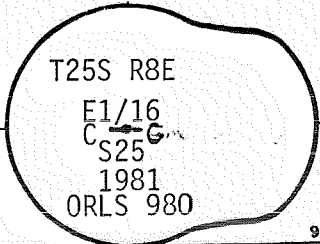
D-7100-52 (3/79)

CORNER RECORD (PERPETUATION)

MONUMENT DESCRIBE NEW MONUMENT SET, OR WORK DONE TO PRESERVE EXISTING MONUMENT

Set 2 1/2" Brass Cap on 2 1/2"X30" Galvanized pipe 24" in ground.

MONUMENT SET



9

ACCESSORIES DESCRIBE NEW B[']s WITNESS OBJECTS ETC. ESTABLISHED, OR WORK DONE TO PRESERVE EXISTING EVIDENCE

9" P.Pine, S33⁰W, 36.4', Scribed CE1/16 S25 BT
 6" P.Pine, S52⁰E, 49.8', Scribed CE1/16 S25 BT
 All B.T.'s have sign 54-3 and 54-9 attached. Set polymer post with 54-2a and
 LSM 130 decal, 3' North and East of monument. Painted red band around bearing
 trees. Tagged trees w/L.S. 980 washer.

10

Work Done By E.W. Graves Title Surveyor Date 8/81 State Registration No. ORLS 980
 or Agency
PLAT PREPARED OR
 Certified Cor Record Prepared? Yes No Filed At Klamath Co. SURVEYOR'S OFFICE Date

11

REMARKS

Witnesses to the above corner: E.W. Graves
 D.W. Graves

Index File No. 2469 T. 25S., R. 8 E., W.M.

Tract or Surv. No.

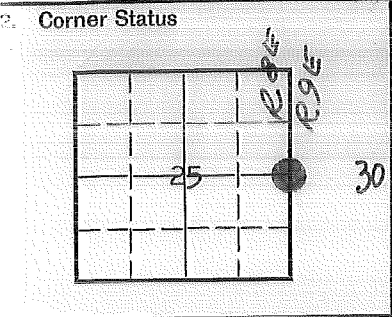
Cor. 7-2-4

12

13

LAND CORNER RECORD

T-258 R-8E No. T-25 Cor. 1/4 Mer. W State Oregon (Rectangular) N. F. Deschutes Dist. T-25 Crescent



3. Original Description _____ Vol. _____ Page _____ Where Recorded _____

4. Description of Corners: 1/4 Section corner common to Sections 25 and 30
 Original notes: "Set post for 1/4 Sec. Cor. from which:
 (1) A pine, 11 ins. diam., bears S40°E, 45 lks. dist.
 (2) " " , 20 " " , " N80°W, 86 " " .

5. Investigation Notes:

7. Photo Identification
 Photo No. _____
 Ident. By: _____

8. Plane Coordinate Position Data
 State _____ Zone _____
 X _____
 Y _____
 Estab. By _____
 Field Book No. _____
 Where Filed _____

9. Evaluation
 Authentic _____
 Needs Verif. _____ Monument
 Re-estab. _____ Survey _____
 Land Status _____

6. Signed Wm. Steers Title Land Surveyor Date 1965

PERPETUATION RECORD

10. Monument: At the corner I found bearing tree number 1 to be in good condition, bearing tree number 2 was a snag. I located the corner and blazed and scribed one new bearing tree. I monumented the corner with a 2 inch galvanized iron pipe w/brass cap, 30 inches long, set 24 inches into the ground and marked it:

T 25 S
R8E R9E
1/4
S25 | S30

11. ~~Accessories~~

From which:

Reg. No. 622

(1) A ponderosa pine, 30.8 inches in diameter, bears S40°E a distance of 33.3 feet to a 60d nail in the base of the tree.

A ponderosa pine, 13.1 inches in diameter scribed 1/4S25BT, bears S62°30'W, a distance of 72.5 feet to 60d nail in the base of the tree.

Field Book _____ Page _____

12. Set By Wm. Steers Title Land Surveyor
License ORE 622 Agency Gil. Tbr. Co. Date 1965

13. Recorded By _____ Volume _____ Page _____
(Agency)

(Date) (City) (County) (State)

14. Remarks:

USDA-FOREST SERVICE

Index
File No. U-01

T Z55 R. 8E

Merid. WILLAMETTE

CORNER RECORD (SEARCH)

(Ref. FSM 7151.4)

Tract or

Survey No. 000790

Cor.

No. 0170

R.D. CRESCENT

County KLAMATH

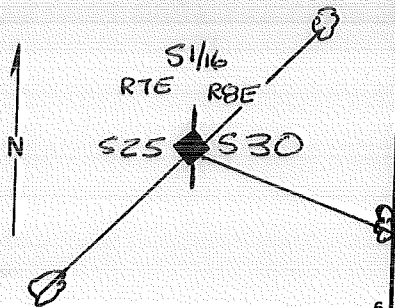
S 1/16 COR OF

N.F. DESCHUTES

State OREGON

SECTION 30

CORNER DIAGRAM



DESCRIBE CORNER MONUMENT FOUND

FD 2 1/2" I.P. W/ 2 1/2" BRASS CAP RSG. 0.2 FT.

FD. CAR'S POST 3.0 FT. NORTH W/LSM

FD 2 STEEL POSTS 4.0 FT & 6.0 FT NORTH W/LSM.

DESCRIBE BEARING TREES OR OTHER OFFICIAL ACCESSORIES FOUND

14" L. PINE SNAG N 41° E - 33.95 FT. (S 1/16 S30 BT)

7" P. PINE - S 42° W - 40.2 FT (S 1/16 S25 BT)

ALUM NAIL & BRASS WASHER "LS 980" W FACE

10" P. PINE - S 64° E - 64.4 FT (S 1/16 S30 BT)

DESCRIBE CORNER LOCATION RELATIVE TO NEAR-BY FEATURES, ALSO HOW TO REACH CORNER

PHOTO IDENTIFICATION DATA

Photo No. _____

Filed At. _____

Object Ident. _____

Ident. By _____

Signature

PLANE COORDINATE POSITION DATA

State _____ Zone _____

X _____

Y _____

Estab. By _____

Agency

FAST Signature

PLS Title

Division

Headquarters

Date

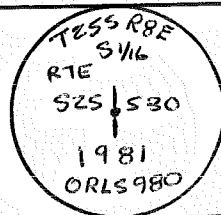
7/89

FS-7100-52 (3/68)

15
2
3
4
5

CORNER RECORD (PERPETUATION)

MONUMENT: DESCRIBE NEW MONUMENT SET, OR WORK DONE TO PRESERVE EXISTING MONUMENT



ACCESSORIES : DESCRIBE NEW BT'S WITNESS OBJECTS ETC. ESTABLISHED, OR WORK DONE TO PRESERVE EXISTING EVIDENCE

Work Done By F. AST Title PLS Date 9/89 State Registration No. PLS 1938
or Agency

Certified Cor. Record Prepared? Yes No Filed At KLAMATH Co. SURVEYOR'S OFFICE Date

REMARKS

Index File No.

U-01

T. 255 R. 8E

WM.

Tract or Surv. No.

Cor.

Index
File No. 2570
T 25 S. R. 8 E.
Merid. _____ Wmt. _____


CORNER RECORD (SEARCH)

(Ref. FSM 7151.4)

R.D. Crescent County Klamath
N.F. Deschutes State Oregon

Tract or Survey No. _____
Cor. No. U-25
S/16 Cor. Sec. 25
S/16 Cor. Sec. 30

CORNER DIAGRAM



DESCRIBE CORNER MONUMENT FOUND

SEE: 0170/U-01, T. 25 S., R. 9 E.

BC set by Oman

DESCRIBE BEARING TREES OR OTHER OFFICIAL ACCESSORIES FOUND

PHOTO IDENTIFICATION DATA

Photo No. _____
Filed At. _____
Object Ident. _____
Ident. By _____
Signature

DESCRIBE CORNER LOCATION RELATIVE TO NEAR-BY FEATURES, ALSO HOW TO REACH CORNER

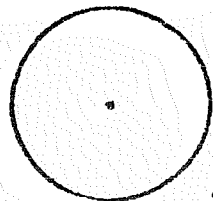
PLANE COORDINATE POSITION DATA

State _____ Zone _____
X _____
Y _____
Estab. By _____
Agency

Signature _____ Title _____ Division _____ Headquarters _____ Date _____

CORNER RECORD (PERPETUATION)

MONUMENT
STAMPED:



MONUMENT: DESCRIBE NEW MONUMENT SET, OR WORK DONE TO PRESERVE EXISTING MONUMENT

9

ACCESSORIES : DESCRIBE NEW BT's WITNESS OBJECTS ETC. ESTABLISHED, OR WORK DONE TO PRESERVE EXISTING EVIDENCE

10

Work Done By _____ Title _____ Date _____ State Registration No. or Agency _____

Certified Cor. Record Prepared ? Yes No Filed At: _____ Date _____

11

REMARKS

Index File No. 2570 T. 25 S.R. 8 E.W.M.

Tract or Surv. No.

Cor. 4-25³

12

USDA-FOREST SERVICE

Index File No. V-01

CORNER RECORD (SEARCH)

(Ref. FSM 7151.4)

Tract or Survey No. 000790

Cor. No. 0171

(19)

T 25S R. 8E

R.D. CRESCENT

County KLAMATH

NW Cor of

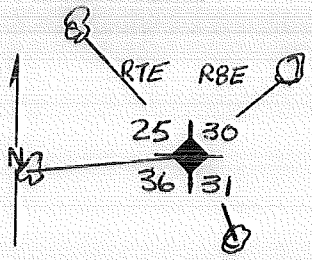
Merid. WILLAMETTE

N.F. DESCHUTES

State OREGON

SEC. 31

CORNER DIAGRAM



DESCRIBE CORNER MONUMENT FOUND

FD. 2 1/2" IP. W/ 2 1/2" BRASS CAP RSG. 0.2 FT.
FD. STEEL POST 1.5 FT. WEST W/LSH

DESCRIBE BEARING TREES OR OTHER OFFICIAL ACCESSORIES FOUND

14" P. PINE - N 48° W - 29.3 FT.
6" P. PINE - N 45° E - 18.2 FT.
7" P. PINE - S 21° E - 8.8 FT.
12" P. PINE - S 85° W - 48.9 FT.

PHOTO IDENTIFICATION DATA

Photo No. _____
Filed At. _____
Object Ident. _____
Ident. By _____
Signature

DESCRIBE CORNER LOCATION RELATIVE TO NEAR-BY FEATURES, ALSO HOW TO REACH CORNER

PLANE COORDINATE POSITION DATA

State _____ Zone _____
X _____
Y _____
Estab. By _____
Agency

FAST Signature

PLS Title

Division

Headquarters

Date

7/89

FS-7100-52 (3/68)

CORNER RECORD (PERPETUATION)

MONUMENT : DESCRIBE NEW MONUMENT SET, OR WORK DONE TO PRESERVE EXISTING MONUMENT

R. OMAN PLS
 RTE RBE
 25 130
 36 31
 T255
 CR-702

ACCESSORIES : DESCRIBE NEW BT'S WITNESS OBJECTS ETC. ESTABLISHED, OR WORK DONE TO PRESERVE EXISTING EVIDENCE

Work Done By F. AST Title PLS Date 9/89 State Registration No. or Agency PLS 1938

Certified Cor. Record Prepared? Yes No Filed At: KLAMATH CO. SURVEYOR'S OFFICE Date

REMARKS

G.L.O. BY D. THOMPSON UNDER CONTRACT # 124 APPROVED 1/10/69

Index File No.

V-01

T. 255 R. 8 E W.M.

Tract or Surv. No.

Cor.

USDA-FOREST SERVICE

Index File No. Y-03

CORNER RECORD (SEARCH)

(Ref. FSM 7151.4)

Tract or

Survey No. 000790

Cor.

No. 0371

T 255 R. 8E

R.D. CRESCENT County KLAMATH

1/4 COR OF

Merid. WILLAMETTE

N.F. DESCHUTES State OREGON

SEC 30

CORNER DIAGRAM

DESCRIBE CORNER MONUMENT FOUND

DESCRIBE BEARING TREES OR OTHER OFFICIAL ACCESSORIES FOUND

DESCRIBE CORNER LOCATION RELATIVE TO NEAR-BY FEATURES, ALSO HOW TO REACH CORNER

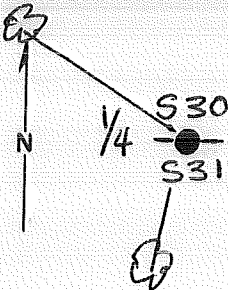


PHOTO IDENTIFICATION DATA

Photo No. _____

Filed At. _____

Object Ident. _____

Ident. By _____

Signature

6

7

PLANE COORDINATE POSITION DATA

State _____ Zone _____

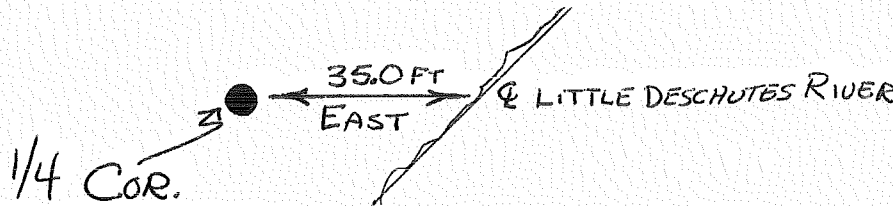
X _____

Y _____

Estab. By _____

Agency

8



Signature

Title

Division

Headquarters

Date

FS-7100-52 (3/68)

4

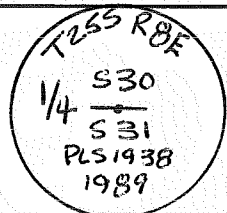
5

CORNER RECORD (PERPETUATION)

MONUMENT: DESCRIBE NEW MONUMENT SET, OR WORK DONE TO PRESERVE EXISTING MONUMENT

SET A 2 1/2" x 30" IP. WITH 2 1/2" BRASS CAP RSG. 0.3 FT.

SET GALV. STEEL POST 4.0 FT. EAST W/LSM



ACCESSORIES : DESCRIBE NEW BT'S WITNESS OBJECTS ETC. ESTABLISHED, OR WORK DONE TO PRESERVE EXISTING EVIDENCE

8" L. PINE N34°W - 94.6 FT. 1/4 S30 BOT

6" L. PINE S17°W - 63.55 FT. 1/4 S31 BOT

BOTH BT'S HAVE ALUM NAIL & BRASS WASHER "PLS 1938" AT BOTTOM FACE

Work Done By F. AST Title PLS Date 9/89 State Registration No. PLS 1938
or Agency

Certified Cor. Record Prepared? Yes No Filed At: KLAMATH CO SURVEYOR'S OFFICE Date

REMARKS

G.L.O. BY D. THOMPSON UNDER CONTRACT #124 APPROVED 1/1869

Index File No.

V-03

T255 R8E W M.

Tract or Surv. No.

Cor.

USDA-FOREST SERVICE

Index File No. V-03

T 25S R. 8E

Merid. WILLAMETTE

CORNER RECORD (SEARCH)

(Ref. FSM 7151.4)

Tract or

Survey No. 000790

Cor.

No. 0371

R.D. CRESCENT County KLAMATH

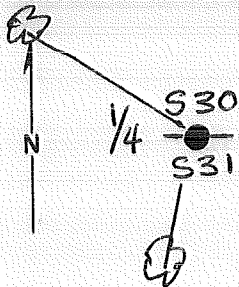
N.F. DESCHUTES State OREGON

1/4 COR OF

SEC 30

CORNER DIAGRAM

DESCRIBE CORNER MONUMENT FOUND



DESCRIBE BEARING TREES OR OTHER OFFICIAL ACCESSORIES FOUND

PHOTO IDENTIFICATION DATA

Photo No. _____

Filed At. _____

Object Ident. _____

Ident. By _____

Signature

PLANE COORDINATE POSITION DATA

State _____ Zone _____

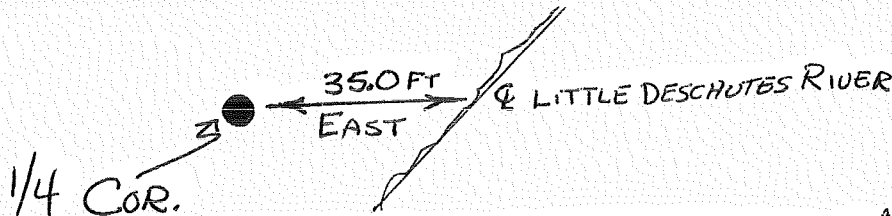
X _____

Y _____

Estab. By _____

Agency

DESCRIBE CORNER LOCATION RELATIVE TO NEAR-BY FEATURES, ALSO HOW TO REACH CORNER



Signature

Title

Division

Headquarters

Date

FS-7100-52 (3/68)

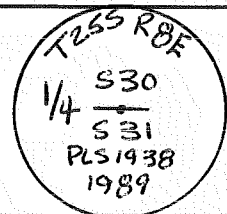
5

CORNER RECORD (PERPETUATION)

MONUMENT: DESCRIBE NEW MONUMENT SET, OR WORK DONE TO PRESERVE EXISTING MONUMENT

SET A 2 1/2" X 30" IP. WITH 2 1/2" BRASS CAP RSG. 0.3 FT.

SET GALV. STEEL POST 4.0 FT. EAST W/LSM



ACCESSORIES : DESCRIBE NEW BT'S WITNESS OBJECTS ETC. ESTABLISHED, OR WORK DONE TO PRESERVE EXISTING EVIDENCE

8" L. PINE N34°W - 94.6 FT. (1/4 S30 BOT)

6" L. PINE S17°W - 63.55 FT. (1/4 S31 BOT)

BOTH BT'S HAVE ALUM NAIL & BRASS WASHER "PLS 1938" AT BOTTOM FACE

Work Done By F. AST Title PLS Date 9/89 State Registration No. PLS 1938
or Agency

Certified Cor. Record Prepared? Yes No Filed At: KLAMATH CO SURVEYOR'S OFFICE Date

REMARKS

G.L.O. BY D. THOMPSON UNDER CONTRACT #124 APPROVED 1/1869

Index File No.
V-03

T.255 R.8E W.M.

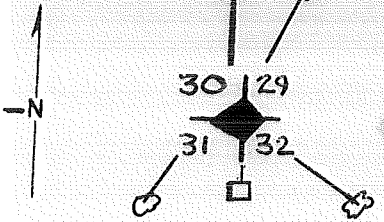
Tract or Surv. No.

Cor.

Index
File No. V-05

CORNER RECORD (SEARCH) Contract or 000790 Cor. No. 0571
(Ref. FSM 7151.4) Survey N^o.
T 25 S. R. 8 E. R.D. CRESCENT County KLAMATH State Oregon NE Cor. of
Merid. Willamette N.F. Deschutes Section 31

CORNER DIAGRAM per Legend



DESCRIBE CORNER MONUMENT FOUND

FD. 2 1/2" I.P. w/ 2 1/2" BRASS CAP RSG. 0.2 FT.
FD. SQUARED OFF WOODEN POST DUE SOUTH 10.59 FT.
CARS. POST 2.0 FT NORTH w/PB/LSM

DESCRIBE BEARING TREES OR OTHER OFFICIAL ACCESSORIES FOUND

6" P.PINE - N 3° W - 20.93 FT. (BT)
5" P.PINE - N 37° E - 22.03 FT. DEAD
6" L. PINE - S 41 3/4° E - 17.07 FT.
9" L. PINE - S 22 1/2° W - 7.63 FT.

ALL BT'S HAVE SPIKE & WASHER SIDE CENTER

DESCRIBE CORNER LOCATION RELATIVE TO NEAR-BY FEATURES, ALSO HOW TO REACH CORNER

PHOTO IDENTIFICATION DATA

Photo No. _____
Filed At. _____
Object Ident. _____
Ident. By _____
Signature _____

CORNER LEGEND:

- | | | |
|-----------------|---------------------|------------------------|
| FS or
Contr. | Unverified
Other | |
| ○ | ◇ | Searched For/Not Found |
| ⊗ | ⊗ | Evidence Found/Accept. |
| ● | ◆ | Permanent Mon. Set/Fd. |

Searched By: F. AST

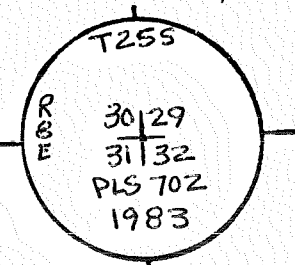
Title PLS Division _____ Headquarters _____

Date 7-89

CORNER RECORD (PERPETUATION)

MONUMENT. DESCRIBE NEW MONUMENT SET, OR WORK DONE TO PRESERVE EXISTING MONUMENT

MONUMENT STAMPED



ACCESSORIES DESCRIBE NEW BT'S WITNESS OBJECTS ETC. ESTABLISHED, OR WORK DONE TO PRESERVE EXISTING EVIDENCE

Work Done By F. AST Title PLS Date 9/89 State Registration No. or Agency PLS-1938

Plan or Certificate for Record Prepared? Yes No Filed At KLAM. Co. Surveyor's Office Date

History of Surveys, G.L.O., etc. G.L.O BY D. THOMPSON UNDER CONTRACT #124
APPROVED 1/1869

Index File No. V-05 T.25 S., R.8 E., W.M. Contract or Surv. No. Cor.

USDA-FOREST SERVICE D-7100-52(2/82)

Index

File No. 0771

CORNER RECORD (SEARCH) Contract or

(Ref. FSM 7151.4)

Survey No. 2853

Cor.

No. V-7

T 25 S. R. 8 E.

R.D. Crescent

County Klamath

1/4

Cor. of

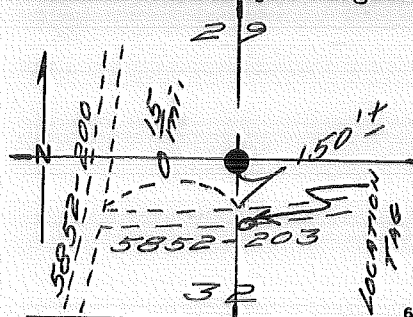
Merid. Willamette

N.F. Deschutes

State Oregon

Section 29-32

CORNER DIAGRAM per Legend



DESCRIBE CORNER MONUMENT FOUND

None

DESCRIBE BEARING TREES OR OTHER OFFICIAL ACCESSORIES FOUND 2

27" P.P. Brs. S65°E 19' to 60-D in SW base
(Orig. BT) Scribing visible!

PHOTO IDENTIFICATION DATA

Photo No. _____

Filed At. _____

Object Ident. _____

Ident. By _____

Signature

DESCRIBE CORNER LOCATION RELATIVE TO NEAR-BY FEATURES, ALSO HOW TO REACH CORNER 3

From Rd. 5852-200, East on 5852-203
0 15 mi. Corner is N20°E 150'±.

CORNER LEGEND:

FS or Unverified

Contr. Other



Searched For/Not Found



Evidence Found/Accept.:



Permanent Mon. Set/Fd.

Searched By: G. Colvin

Title

L5

Division

Headquarters

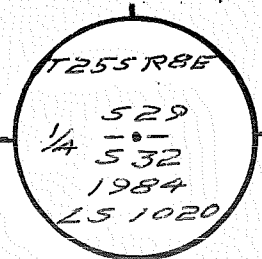
Date 8/84

CORNER RECORD (PERPETUATION)

MONUMENT: DESCRIBE NEW MONUMENT SET, OR WORK DONE TO PRESERVE EXISTING MONUMENT

Set 2 1/2" x 30" Brass Capped Steel Pipe 26" in ground. Post N/45M-130 Brs. North 20'.

MONUMENT STAMPED



ACCESSORIES: DESCRIBE NEW BT'S WITNESS OBJECTS ETC. ESTABLISHED, OR WORK DONE TO PRESERVE EXISTING EVIDENCE

13" P.P. Brs. N 31 1/2° W 76^{35'} to 60-D in NE base, Scribed "1/4 529 BT"
 Placed signs 54-3, 54-4 on BTs, red band painted above 54-3.
 8" P.P. Brs. S 44° E 82^{35'} to 60-D in NE base, Scribed "1/4 532 BT"

Work Done By A. Collins Title LS Date 8/84 State Registration No. ORLS 1020
 Certified Cor. Record Prepared? Yes No Filed At Klamath Co. Surveyor's Office Date Nov. 1984

History of Surveys, G.L.O., etc. Thompson, Pengra, Meldrum 1868. Set corner post.
6" Pine Brs. N 35° E 15 18'
6" Pine Brs. S 55° E 19 8'

Index File No. 0771 T 25 S., R. 8 E., W.M. Contract or Surv. No. 2853 Cor. V-7

USDA-FOREST SERVICE D-7100-52(2/82)

Index
File No. 0971

CORNER RECORD (SEARCH) Contract or

(Ref. FSM 7151.4)

Survey No. 2853 Cor. No. V-9

T 25 S. R. 8 E. R.D. Crescent County Klamath SW Cor. of

Merid. Willamette N.F. Deschutes State Oregon Section 28

CORNER DIAGRAM per legend

DESCRIBE CORNER MONUMENT FOUND

None

DESCRIBE BEARING TREES OR OTHER OFFICIAL ACCESSORIES FOUND

16" L.P., N 42 1/2° E 36 3' to 60-D in NW base. (scribing visible)

17" L.P., S 78° E 46 2' to 60-D in N base (scribing visible)

25" R.P., S 78° W 128 4' to 60-D in N base (scribing visible)

16" L.P., N 5° W 40 25' to 60-D in E base (opened face

to reveal scribing)

DESCRIBE CORNER LOCATION RELATIVE TO NEAR-BY FEATURES, ALSO HOW TO REACH CORNER

From Hwy. 58, North 1/2 East on unmarked

"open" road 2 3/4 mi. Corner is 100' ±

West of road.

PHOTO IDENTIFICATION DATA

Photo No. _____

Filed At. _____

Object Ident. _____

Ident. By _____

Signature _____

CORNER LEGEND:

- FS or Unverified
- Contr. Other
- ◇ Searched For/Not Found
- ⊗ ⊗ Evidence Found/Accept.
- ◆ Permanent Mon. Set/Fd.

Searched By: G. Colvin

Title LS

Division _____

Headquarters _____

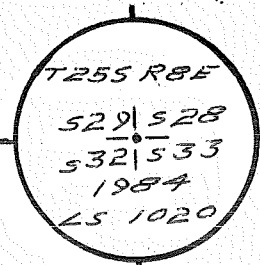
Date 8/84

CORNER RECORD (PERPETUATION)

MONUMENT: DESCRIBE NEW MONUMENT SET, OR WORK DONE TO PRESERVE EXISTING MONUMENT

Set 2 1/2" x 30" Brass Capped Steel Pipe 26" in ground. Post w/ L.S.M. - 130 Brs. North E 0'

MONUMENT STAMPED



ACCESSORIES: DESCRIBE NEW BT'S WITNESS OBJECTS ETC. ESTABLISHED, OR WORK DONE TO PRESERVE EXISTING EVIDENCE

Signs 54-3, 54-4 placed on BT's, red band painted above 54-3.

New BT

T.L.P. Brs. S45°W 46^{55'} to 60-0 in NW base. MKD. "T255 R8E 532 BT"

Work Done By *A. Coburn* Title *LS* Date *8/84* State Registration No. or Agency *ORLS 1020*

Plat or Cor. Record Prepared? Yes No Filed At *Winnemucca Co.* Surveyor's Office Date *Nov. 1984*

History of Surveys, G.L.O., etc. *Thompson, Pengra, Meldrum 1868. Set corner post.*
3" Pine Brs. N10°W 39^{6'}
6" Pine Brs. N45°E 36^{3'}
5" Pine Brs. S75°E 46^{86'}
4" Pine Brs. S75°W 108^{24'}

Index File No. *0971* T. 25 S., R. 8 E., W.M. Contract or Surv. No. *2853* Cor. *V-9*

Index
File No. 2171

T 253 R. 8E

Merid. Willamette

CORNER RECORD (SEARCH)

(Ref. FSM 7151.4)

Tract or
Survey No. _____

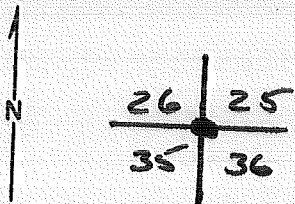
Cor.
No. V-21

R.D. Crescent

County Klamath

N.F. Deschutes State Oregon

CORNER DIAGRAM



DESCRIBE CORNER MONUMENT FOUND

4x4x36 orig. post 25" above ground level.
Good condition

DESCRIBE BEARING TREES OR OTHER OFFICIAL ACCESSORIES FOUND

Found 28" indiam. ponderosa p. bearing N 84° E at 33 ft.
Found 30" in diam. ponderosa p. bearing S 60° E at 36 1/2 ft.
Both live standing trees

PHOTO IDENTIFICATION DATA

Photo No. _____
Filed At. _____
Object Ident. _____
Ident. By _____
Signature

PLANE COORDINATE POSITION DATA

State _____ Zone _____
X _____
Y _____
Estab. By _____
Agency

DESCRIBE CORNER LOCATION RELATIVE TO NEAR-BY FEATURES, ALSO HOW TO REACH CORNER

Signature

L. Panker

Title

Sur. Aid

Division

Cadastral

Headquarters

Seud

Date

11-80

7100-52 (3 68)

CORNER RECORD (PERPETUATION)


MONUMENT
STAMPED:

MONUMENT: DESCRIBE NEW MONUMENT SET, OR WORK DONE TO PRESERVE EXISTING MONUMENT

IN No. 1980 set of 2 1/2 X 32" Brass-capped Steel pipe
rising 6" above ground level.

set in orig. post hole using a staff compass set at 18° 30' E decli.

Distances pulled to center of BT's



ACCESSORIES: DESCRIBE NEW BT'S WITNESS OBJECTS ETC. ESTABLISHED, OR WORK DONE TO PRESERVE EXISTING EVIDENCE

- A 30" ponderosa pine bears S 60° E at 36 3/4 FT. Original BT
- A 6" " " " S 54° W at 41 1/2 FT. B/S T255 RBE535 BT
- A 5" " " " N 17° W at 55 1/2 FT. B/S T255 RBE526 BT
- A 25" " " " N 84° E at 33 1/2 FT. Original BT

Work Done By Harry C. Wildbrand Title PLS Date 11-80 State Registration No. 1898
or Agency

Certified Cor. Record Prepared? Yes No Filed At: Klamath Co. Date

REMARKS

Revisited 5/7/81. FOUND AS STATED.

Index File No. 2171 T. 255 R. BE M. W.M. Tract or Surv. No. Cor. V-21

Index
File No. 2371

CORNER RECORD (SEARCH)
(Ref. FSM 7151.4)

Tract or
Survey No. _____
Cor.
No. V-23

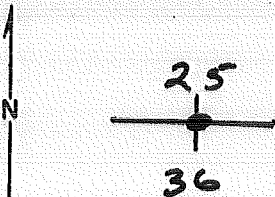
T 25S R. 8E

R.D. evercent County Clatsop

Merid. willamette

N.F. Deschutes State Oregon

CORNER DIAGRAM



DESCRIBE CORNER MONUMENT FOUND

4x4x36" orig. post lying on ground not in orig. location
good condition.

DESCRIBE BEARING TREES OR OTHER OFFICIAL ACCESSORIES FOUND

Found 41" in diam. dead & down BT bearing N80°W at 31 ft.
scribing visible.

PHOTO IDENTIFICATION DATA

Photo No. _____

Filed At. _____

Object Ident. _____

Ident. By _____

Signature

PLANE COORDINATE POSITION DATA

State _____ Zone _____

X _____

Y _____

Estab. By _____

Agency

Signature

Title

Division

Headquarters

Date

7100-52 (3 68)

L. Parker

Surveyor


Clatsop

Bend

11-80

CORNER RECORD (PERPETUATION)

MONUMENT
STAMPED:



MONUMENT: DESCRIBE NEW MONUMENT SET, OR WORK DONE TO PRESERVE EXISTING MONUMENT

±X NOW 1980 set a 2 1/2 X 32" Brass-capped steel pipe
 rising 4" above ground level.
 Set from orig. evidence in orig. post hole using a staff compass
 set at 18°30'E declination.
 Distance pulled to center of BT's

ACCESSORIES: DESCRIBE NEW BT'S WITNESS OBJECTS ETC. ESTABLISHED, OR WORK DONE TO PRESERVE EXISTING EVIDENCE

An 11" Ponderosa pine beans N40°W 28' ft. B/S 1/4 S 25 BT
 A 7" " " " S20°E 35' ft. B/S 1/4 S 36 OT

Work Done By _____ Title PLS Date 11-80 State Registration No. 1998
 or Agency _____

Certified Cor. Record Prepared? Yes No Filed At: Klamath Co. Date _____

REMARKS

Index File No. 2371 T. 25 S. R. 8 E. W. M. Tract or Surv. No. _____ Cor. U-23

USDA-FOREST SERVICE

Index File No. V-24

CORNER RECORD (SEARCH)
(Ref. FSM 7151.4)

Tract or Survey No. 000790 Cor. No. 2471

(17)

T 25 R. 8E

R.D. CRESCENT County KLAMATH

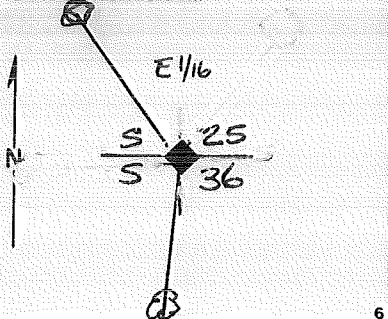
E 1/16 COR OF

Merid. WILLAMETTE

N.F. DESCHUTES State OREGON

SECTION 25

CORNER DIAGRAM



DESCRIBE CORNER MONUMENT FOUND

FD 2 1/2" IP w/ 2 1/2" BRASS CAP 0.6 FT BELOW GEND.

DESCRIBE BEARING TREES OR OTHER OFFICIAL ACCESSORIES FOUND

6" L. PINE - S 1° W - 114.9 FT. (E 1/16 S 36) (B-T)

POWER POLE - N 32° W - 88.87 FT

PHOTO IDENTIFICATION DATA

Photo No. _____
Filed At. _____
Object Ident. _____
Ident. By _____
Signature _____

DESCRIBE CORNER LOCATION RELATIVE TO NEAR-BY FEATURES, ALSO HOW TO REACH CORNER

PLANE COORDINATE POSITION DATA

State _____ Zone _____
X _____
Y _____
Estab. By _____
Agency _____

FAST Signature

Title PLS

Division

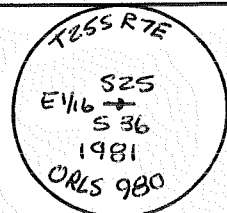
Headquarters

Date 7/89

FS-7100-52 (3/68)

CORNER RECORD (PERPETUATION)

MONUMENT : DESCRIBE NEW MONUMENT SET, OR WORK DONE TO PRESERVE EXISTING MONUMENT



ACCESSORIES : DESCRIBE NEW BT'S WITNESS OBJECTS ETC. ESTABLISHED, OR WORK DONE TO PRESERVE EXISTING EVIDENCE

Work Done By FAST Title PLS Date 9/89 State Registration No. or Agency PLS 1938

Certified Cor. Record Prepared Yes No Filed At: KLAMATH CO. SURVEYOR'S OFFICE Date

REMARKS

Index File No.

V-24

T. 255 R. 8E

WM.

Tract or Surv. No.

Cor.

USDA-FOREST SERVICE

Index

File No. W-01

CORNER RECORD (SEARCH)

(Ref. FSM 7151.4)

Tract or

Survey No.

000790

Cor.

No.

0172

27

T ZSS R. BE

R.D. CRESCENT County KLAMATH

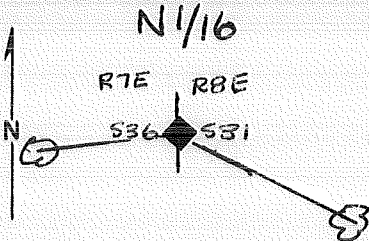
N 1/16 COR OP

Merid. WILLAMETTE

N.F. DESCHUTES State OREGON

SECTION 31

CORNER DIAGRAM



DESCRIBE CORNER MONUMENT FOUND

FD 2 1/2" IR W/ 2 1/2" BRASS CAP RSG. 0.5 FT.
FD. CARS. POST 3.0 FT. WEST W/PB & LSM.


DESCRIBE BEARING TREES OR OTHER OFFICIAL ACCESSORIES FOUND

9" STUMP 3.0 FT HIGH - S 78 1/2 W - 24.2 FT. (BT)
10" LPINE - S 57 E - 44.3 FT (N 1/16 S31) (BT)
BOTH BT'S HAVE ALUM NAIL & BRASS WASHERS "LS 980" AS FACE

PHOTO IDENTIFICATION DATA

Photo No. _____
Filed At. _____
Object Ident. _____
Ident. By _____
Signature _____

DESCRIBE CORNER LOCATION RELATIVE TO NEAR-BY FEATURES, ALSO HOW TO REACH CORNER



PLANE COORDINATE POSITION DATA

State _____ Zone _____
X _____
Y _____
Estab. By _____
Agency _____

FAST

Signature

PLS Title

Division

Headquarters

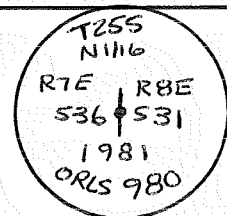
Date

7/89

FS-7100-52 (3/68)

CORNER RECORD (PERPETUATION)

MONUMENT : DESCRIBE NEW MONUMENT SET, OR WORK DONE TO PRESERVE EXISTING MONUMENT



9

ACCESSORIES : DESCRIBE NEW BT'S WITNESS OBJECTS ETC. ESTABLISHED, OR WORK DONE TO PRESERVE EXISTING EVIDENCE

10

Work Done By F. AST Title PLS Date 9/89 State Registration No. or Agency PLS 1938

Certified Cor. Record Prepared? Yes No Filed At: KLAMATH CO SURVEYORS OFFICE Date

11

REMARKS

12

Index File No. T. 255 R. 8E WM. Tract or Surv. No. Cor.

13

W-01

USDA-FOREST SERVICE

Index
File No. W-03

CORNER RECORD (SEARCH)

(Ref. FSM 7151.4)

Tract or Survey No. 000790 Cor. No. 0372

T 255 R. 8E

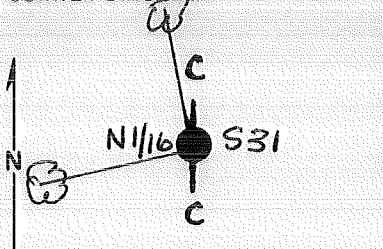
R.D. CRESCENT County KLAMATH CN 116 COR OF

Merid. WILLAMETTE

N.F. DESCHUTES State OREGON SECTION 31

28

CORNER DIAGRAM



DESCRIBE CORNER MONUMENT FOUND

DESCRIBE BEARING TREES OR OTHER OFFICIAL ACCESSORIES FOUND

FD STEEL POST N 34°W - 57.13 FT. RSG. 3.0 FT.

PHOTO IDENTIFICATION DATA

Photo No. _____
Filed At. _____
Object Ident. _____
Ident. By _____
Signature

PLANE COORDINATE POSITION DATA

State _____ Zone _____
X _____
Y _____
Estab. By _____
Agency

FAST Signature

Title PLS Division Headquarters

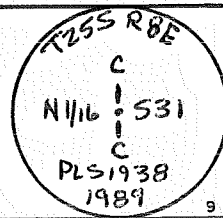
Date 7/89

FS-7100-52 (3/68)

CORNER RECORD (PERPETUATION)

MONUMENT: DESCRIBE NEW MONUMENT SET, OR WORK DONE TO PRESERVE EXISTING MONUMENT

SET A 2 1/2" x 30" I.P. W/ 2 1/2" BRASS CAP RSG. O. 3 FT.
SET GALV. STEEL POST 3.0 FT EAST W/ LSM & PB.



ACCESSORIES: DESCRIBE NEW BT'S WITNESS OBJECTS ETC. ESTABLISHED, OR WORK DONE TO PRESERVE EXISTING EVIDENCE

7" L. PINE N 6° W - 23.3 FT CN 1/16 S 31 BOT

5" P. PINE N 76° W - 21.9 FT. CN 1/16 S 31 BOT

BOTH BT'S HAVE ALUM. NAIL & BRASS WASHER "PLS 1938" w BOTTOM FACE

Work Done By F. AST Title PLS Date 9/89 State Registration No. PLS 1938
or Agency

Certified Cor. Record Prepared? (Yes) No Filed At: KLAMATH CO. SURVEYOR'S OFFICE Date

REMARKS

Index File No.

T. 255 R8E W.M.

Tract or Surv. No.

Cor.

W-03

USDA-FOREST SERVICE

Index File No. W-04

CORNER RECORD (SEARCH)

(Ref. FSM 7151.4)

Tract or Survey No. 000790

Cor. No. 0472 ⁽²⁹⁾

T 25S R. 8E

R.D. CRESCENT

County KLAMATH

Merid. WILLAMETTE

N.F. DESCHUTES

State OREGON

NE 1/16 COR OF SECTION 31

CORNER DIAGRAM



DESCRIBE CORNER MONUMENT FOUND

DESCRIBE BEARING TREES OR OTHER OFFICIAL ACCESSORIES FOUND

DESCRIBE CORNER LOCATION RELATIVE TO NEAR-BY FEATURES, ALSO HOW TO REACH CORNER

PHOTO IDENTIFICATION DATA

Photo No. _____

Filed At. _____

Object Ident. _____

Ident. By _____

Signature

PLANE COORDINATE POSITION DATA

State _____ Zone _____

X _____

Y _____

Estab. By _____

Agency

Signature

Title

Division

Headquarters

Date

FS-7100-52 (3/68)

FAST

PS

CORNER RECORD (PERPETUATION)

MONUMENT: DESCRIBE NEW MONUMENT SET, OR WORK DONE TO PRESERVE EXISTING MONUMENT

SET A 2 1/2" x 30" I.P. WITH 2 1/2" BRASS CAP RSG. O. 3 FT.
SET GALV. STEEL POST 5.0 FT. SOUTH W/LSM & P.B.

T255 R8E
NE 1/4 S31
PLS 1938
1989

ACCESSORIES: DESCRIBE NEW BT'S WITNESS OBJECTS ETC. ESTABLISHED, OR WORK DONE TO PRESERVE EXISTING EVIDENCE

7" P. PINE - N 13° W - 42.2 FT. NE 1/4 S31 B.O.T.

7" L. PINE - N 58° E - 21.5 FT. NE 1/4 S31 B.O.T.

BOTH BT'S HAVE ALUM. NAIL & BRASS WASHER "PLS 1938" AT BOTTOM FACE

Work Done By: F. AST Title: PLS Date: 9/89 State Registration No. or Agency: PLS 1938

Certified Cor. Record Prepared? Yes No Filed At: Klamath Co SURVEYOR'S OFFICE Date:

REMARKS

Index File No.

W-04

T.255 R.8E

W.M.

Tract or Surv. No.

Cor.


Index
File No. 2572
T 25 S. R. 8 E.
Merid. Wint.

CORNER RECORD (SEARCH)
(Ref. FSM 7151.4)

Tract or Survey No. _____
Cor. No. W-25
N/16 Cor. Sec. 36
N/16 Cor. Sec. 31

R.D. Crescent County Klamath
N.F. Deschutes State Oregon

CORNER DIAGRAM



DESCRIBE CORNER MONUMENT FOUND

SEE: 0172/W-01, T. 25 S., R. 9 E.

*B.C. set by
man*

DESCRIBE BEARING TREES OR OTHER OFFICIAL ACCESSORIES FOUND

PHOTO IDENTIFICATION DATA

Photo No. _____
Filed At. _____
Object Ident. _____
Ident. By _____
Signature

DESCRIBE CORNER LOCATION RELATIVE TO NEAR-BY FEATURES, ALSO HOW TO REACH CORNER

PLANE COORDINATE POSITION DATA

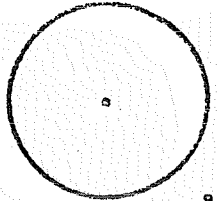
State _____ Zone _____
X _____
Y _____
Estab. By _____
Agency

Signature _____ Title _____ Division _____ Headquarters _____ Date _____

CORNER RECORD (PERPETUATION)

MONUMENT
STAMPED:

MONUMENT: DESCRIBE NEW MONUMENT SET, OR WORK DONE TO PRESERVE EXISTING MONUMENT



9

ACCESSORIES: DESCRIBE NEW BT'S WITNESS OBJECTS ETC. ESTABLISHED, OR WORK DONE TO PRESERVE EXISTING EVIDENCE

10

Work Done By _____ Title _____ Date _____ State Registration No. or Agency _____

Certified Cor. Record Prepared? Yes No Filed At: _____ Date _____

11

REMARKS

12

Index File No. 2572 T. 25 S. R. 8 E. W. M.

Tract or Surv. No.

Cor. W-25³

USDA-FOREST SERVICE

Index
File No. X-01

CORNER RECORD (SEARCH)

(Ref. FSM 7151.4)

Tract or Survey No. 000790

Cor. No. 0173

32

T 255 R. 8E

R.D. CRESCENT County KLAMATH

Merid. WILLAMETTE

N.F. DESCHUTES State OREGON

1/4 COR OF

CORNER DIAGRAM

SECTION 31

DESCRIBE CORNER MONUMENT FOUND

FD $2\frac{1}{2}$ " I.P. W/ $2\frac{1}{2}$ " BRASS CAP RSG. O. 1 FT.

FD. CAR. POST 3.0 FT. NORTH W/LSM.

DESCRIBE BEARING TREES OR OTHER OFFICIAL ACCESSORIES FOUND

10" L. PINE - S $50\frac{1}{2}$ ° W - 37.8 FT. ($\frac{1}{4}$ S36 (BT))

5" L. PINE - S 75 ° E - 32.6 FT. ($\frac{1}{4}$ S31 (BT))

BOTH BT'S HAVE ALUM NAILS & BRASS WASHER'S LS 980" @ FACE.

DESCRIBE CORNER LOCATION RELATIVE TO NEAR-BY FEATURES, ALSO HOW TO REACH CORNER

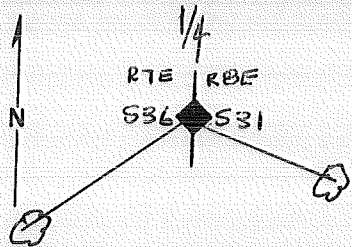
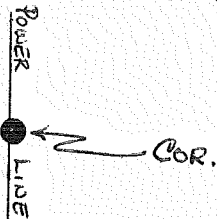
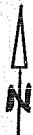


PHOTO IDENTIFICATION DATA

Photo No. _____

Filed At. _____

Object Ident. _____

Ident. By _____

Signature

PLANE COORDINATE POSITION DATA

State _____ Zone _____

X _____

Y _____

Estab. By _____

Agency

PAST Signature PLS

Title

Division

Headquarters

Date

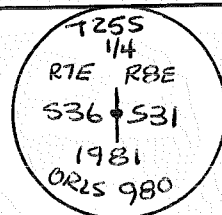
7/89

FS-7100-52 (3/68)

5

CORNER RECORD (PERPETUATION)

MONUMENT : DESCRIBE NEW MONUMENT SET, OR WORK DONE TO PRESERVE EXISTING MONUMENT



9

ACCESSORIES : DESCRIBE NEW BT'S WITNESS OBJECTS ETC. ESTABLISHED, OR WORK DONE TO PRESERVE EXISTING EVIDENCE

10

Work Done By F. FAST Title PLS Date 9/89 State Registration No. PLS 1938
or Agency

Certified Cor. Record Prepared Yes No Filed At: KLAMATH Co. SURVEYOR'S OFFICE Date

11

REMARKS

G.L.O. BY D. THOMPSON UNDER CONTRACT # 124 APPROVED 1/1869

12

Index File No.

X-01

T. 255 R. 8E WM.

Tract or Surv. No.

Cor.

13

USDA-FOREST SERVICE

Index
File No. X-03

CORNER RECORD (SEARCH)

(Ref. FSM 7151.4)

Tract or

Survey No.

000790

Cor.

No.

0373

T 255 R. 8E

R.D. CRESCENT

County KLAMATH

Merid. WILLAMETTE

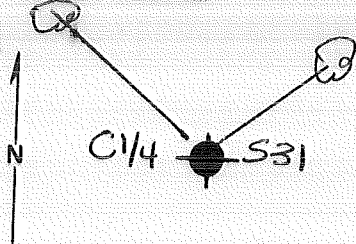
N.F. DESCHUTES

State OREGON

C114 COR OF

SECTION 31

CORNER DIAGRAM



DESCRIBE CORNER MONUMENT FOUND

DESCRIBE BEARING TREES OR OTHER OFFICIAL ACCESSORIES FOUND

DESCRIBE CORNER LOCATION RELATIVE TO NEAR-BY FEATURES, ALSO HOW TO REACH CORNER

PHOTO IDENTIFICATION DATA

Photo No. _____

Filed At. _____

Object Ident. _____

Ident. By _____

Signature

PLANE COORDINATE POSITION DATA

State _____ Zone _____

X _____

Y _____

Estab. By _____

Agency

FAST Signature

Title PLS

Division _____

Headquarters _____

Date

7/89

FS-7100-52 (3/68)

233

6

2

3

8

4

5

CORNER RECORD (PERPETUATION)

MONUMENT: DESCRIBE NEW MONUMENT SET, OR WORK DONE TO PRESERVE EXISTING MONUMENT

SET A 2 1/2" X 30" I.P. WITH 2 1/2" BRASS CAP RSG. 0.3 FT.
SET GALV STEEL POST 3.0 FT NORTH W/LSM & PB

T. 255 R. 8E
C1/4 + S31
PLS 1938
1989

ACCESSORIES: DESCRIBE NEW BT'S WITNESS OBJECTS ETC. ESTABLISHED, OR WORK DONE TO PRESERVE EXISTING EVIDENCE

8" P. PINE - N48°W - 33.6 FT. (C1/4 S31 B. I.)

10" L. PINE - N47°E - 8.0 FT. (C1/4 S31 B. I.)

BOTH BT'S HAVE ALUM. NAIL W/ BRASS WASHER "PLS 1938" AT BOTTOM FACE

Work Done By FAST Title PLS Date 9/89 State Registration No. PLS 1938
or Agency

Certified Cor. Record Prepared Yes No Filed At KLAMATH Co. SURVEYOR'S OFFICE Date

REMARKS

Index File No.

X-03

T. 255 R. 8E

WM.

Tract or Surv. No.

Cor.

USDA-FOREST SERVICE

Index File No. X-04

CORNER RECORD (SEARCH)

(Ref. FSM 7151.4)

Tract or Survey No. 000790

Cor. No. 0473

(34)

T 255 R. 8E

R.D. CRESCENT

County KLAMATH

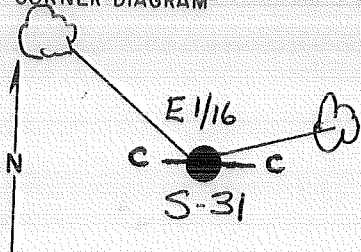
Merid. WILLAMETTE

N.F. DESCHUTES

State OREGON

CE 1/16 COR OF

CORNER DIAGRAM



DESCRIBE CORNER MONUMENT FOUND

DESCRIBE BEARING TREES OR OTHER OFFICIAL ACCESSORIES FOUND

DESCRIBE CORNER LOCATION RELATIVE TO NEAR-BY FEATURES, ALSO HOW TO REACH CORNER

PHOTO IDENTIFICATION DATA

Photo No. _____

Filed At. _____

Object Ident. _____

Ident. By _____

Signature

PLANE COORDINATE POSITION DATA

State _____ Zone _____

X _____

Y _____

Estab. By _____

Agency

Signature

Title PLS

Division

Headquarters

Date

9/89

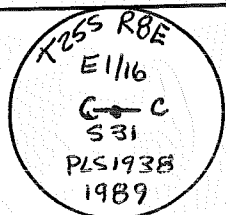
FS-7100-52 (3/68)

FIAS

CORNER RECORD (PERPETUATION)

MONUMENT: DESCRIBE NEW MONUMENT SET, OR WORK DONE TO PRESERVE EXISTING MONUMENT

SET A 2 1/2" x 30" I.P. W/ 2 1/2" BRASS CAP RSG. O. 3 FT.
SET GALV STEEL POST 5.0 FT SOUTH W/LSM. & PB.



ACCESSORIES: DESCRIBE NEW BT'S WITNESS OBJECTS ETC. ESTABLISHED, OR WORK DONE TO PRESERVE EXISTING EVIDENCE

8" L.P. - N53°W - 50.1 FT. (CE 1116 S31 B.T)

7" L.P. - N79°E - 24.2 FT. (CE 1116 S31 B.T)

BOTH BT'S HAVE ALUM. NAILS & WASHERS "PLS 1938" ON BOTTOM FACE
BETWEEN B.T.

Work Done By. FAST Title PLS Date 9/89 State Registration No. PLS 1938
or Agency

Certified Cor Record Prepared? Yes No Filed At KLAMATH CO SURVEYOR'S OFFICE Date

REMARKS

Index File No.

X-04

T.255 R.8E

WM.

Tract or Surv. No.

Cor.

Index
File No. X-05

CORNER RECORD (SEARCH)

(Ref. FSM 7151.4)

Tract or
Survey No. 000790 Cor. No. 0573

T 25S R. 8E

R.D. CRESCENT County KLAMATH

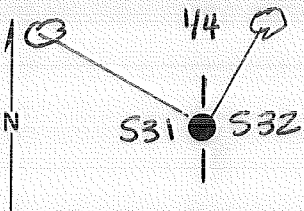
6 1/4 COR OR

Merid. WILLAMETTE

N.F. DESCHUTES State OREGON

SECTION 31

CORNER DIAGRAM



DESCRIBE CORNER MONUMENT FOUND

DESCRIBE BEARING TREES OR OTHER OFFICIAL ACCESSORIES FOUND

PHOTO IDENTIFICATION DATA

Photo No. _____

Filed At. _____

Object Ident. _____

Ident. By _____

Signature

PLANE COORDINATE POSITION DATA

State _____ Zone _____

X _____

Y _____

Estab. By _____

Agency

V. EAST Signature

PLS Title

Division

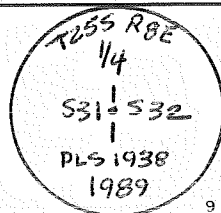
Headquarters

Date
7/89

FS-7100-52 (3/68)

CORNER RECORD (PERPETUATION)

MONUMENT: DESCRIBE NEW MONUMENT SET, OR WORK DONE TO PRESERVE EXISTING MONUMENT
SET A 2 1/2" x 30" I.P. WITH 2 1/2" BRASS CAP. RSG. 0.4 FT.
SET A GALV. POST 3.0 FT NORTH. W/LSM



ACCESSORIES: DESCRIBE NEW BT'S WITNESS OBJECTS ETC. ESTABLISHED, OR WORK DONE TO PRESERVE EXISTING EVIDENCE

10" FORKED. L.P. N 52°W - 28° FT (1/4 S31 BOT)

10" FORKED L.P. N 30°E - 103 FT. (1/4 S32 BOT)

10

Work Done By F.A.S.T. Title PLS Date 9/89 State Registration No. PLS 1938
or Agency

Certified Cor. Record Prepared Yes No Filed At: KLAMATH CO. SURVEYORS OFF. Date

11

REMARKS

G.L.O. BY D. THOMPSON UNDER CONTRACT # 124 APPROVED 1/1869

12

USDA-FOREST SERVICE

Index

File No. 2173

T 25 S. R. 8 E.

Merid. WILLAMETTE

CORNER RECORD (SEARCH)

(Ref. FSM 7151.4)

R.D.

(PRESENT)

Tract or Survey No. _____

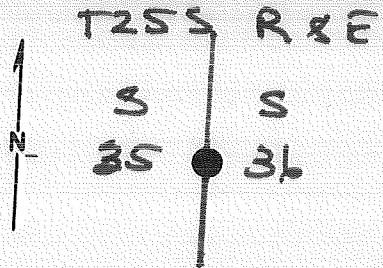
Cor. No. X-21

County KLAMATH

State OREGON

N.F. DESCHUTES

CORNER DIAGRAM



DESCRIBE CORNER MONUMENT FOUND

ORIGINAL PAST IN GROUND AT ORIGINAL LOCATION w/ PROPER SCRIBES

DESCRIBE BEARING TREES OR OTHER OFFICIAL ACCESSORIES FOUND

SE BT = POWDEROSA (LIVE) BEARING $S49^{\circ}E 28^S'$
 38" DIAM. BLAZE HEALED OVER
 SW BT = LIVE POWDEROSA BEARING $S70^{\circ}W @ 23^S'$
 15" DIAM. BLAZE HEALED OVER

DESCRIBE CORNER LOCATION RELATIVE TO NEAR-BY FEATURES, ALSO HOW TO REACH CORNER

PHOTO IDENTIFICATION DATA

Photo No. _____
 Filed At. _____
 Object Ident. _____
 Ident. By _____

Signature

PLANE COORDINATE POSITION DATA

State _____ Zone _____
 X _____
 Y _____
 Estab. By _____

Agency

Signature

Title

Division

Headquarters

Date

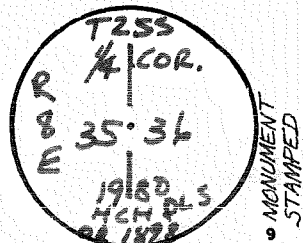
11/10/80

D-7100-52 (10/78)

CORNER RECORD (PERPETUATION)

MONUMENT: DESCRIBE NEW MONUMENT SET, OR WORK DONE TO PRESERVE EXISTING MONUMENT

SET A 2 1/2" X 32" ALUMINUM PIPE 27"
IN THE GROUND FROM WHICH:



ACCESSORIES DESCRIBE NEW BT'S WITNESS OBJECTS ETC. ESTABLISHED, OR WORK DONE TO PRESERVE EXISTING EVIDENCE

A 13" P.P. BEARS S 89° W @ 89 5' MARKED 1/4 S 36 BT
A 9" L.P. " S 42° W @ 20 1/2' MARKED 1/4 S 35 BT

Work Done By HCH Title DLS Date 11/10/50 State Registration No. 1898
or Agency _____
Certified Cor. Record Prepared? Yes No Filed At: _____ Date _____

REMARKS

DIST. PULLED TO CENTER OF BT'S. BEARINGS TAKEN W/STAFF
COMPASS DECLINATION 18° 30' E

Index File No. 2173 T. 25 S., R. 8 E., W.M.

Tract or Surv. No. _____

Cor. X-21

2573

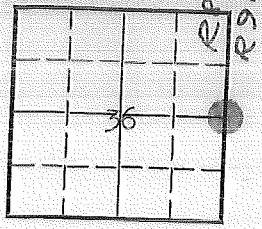
LAND CORNER RECORD

X-25 5680-2
Crescent

1. T 253 R 8E No. X-25 Cor. 1/4 Mer. W State Oregon (Rectangular) N. F. Deschutes

Dist. Crescent

2. Corner Status



3. Original Description Vol. Page Where Recorded

4. Description of Corners: 1/4 Section corner common to Sections 36 and 31
 Original notes: Sect 1/4 Sec. post; from which:
 (1) A pine, 28 ins. diam., bears N46°E, 28 lks. dist.
 (2) " " , 3 " " , " N80°W, 9 " " ."
 At the corner I found bearing tree number 1 to be a very decayed

5. Investigation Notes: stump. I found no trace of tree number 2.

7. Photo Identification Line 44
Photo No. EGL-27-140
Ident. By: C. C. Bird

8. Plane Coordinate Position Data
State _____ Zone _____
X _____
Y _____
Established By _____
Field Book No. _____
Where Filed _____

9. Evaluation
Authentic _____
Needs Verif. _____ Monument
Re-estab. _____ Survey _____
and Status _____

VISITED 7/80 BY L. PARKER - ALL ITEMS O. K.

6. Signed Wm. Steers Title Land Surveyor Date 1965

PERPETUATION RECORD

10. Monument: I located and blazed and scribed two new bearing trees. I monumented the corner with a 2 inch galvanized iron pipe w/brass cap, 30 inches long, set 24 inches into the ground and marked it:

T25S
R8E R9E

1/4
S36 S31

Reg. No. 622

11. Accessories:

From which:

A ponderosa pine 12 inches in diameter, scribed 1/4S31BT, bears N50°E, a distance of 37.6 feet to a 60d nail in the base of the tree.

A ponderosa pine 9 inches in diameter, scribed 1/4S36BT, bears S30°W a distance of 36.8 feet to a 60d nail in the base of the tree.

12. Set By Wm. Steers Title Land Surveyor
License ORE 622 Agency Gil. Tbr. Co. Date 1965

13. Recorded By _____ Volume _____ Page _____
(Agency)

(Date) (City) (County) (State)

14. Remarks:

X-25

Index
File No. Y-01
T 255 R. 8E
Merid. WILLAMETTE

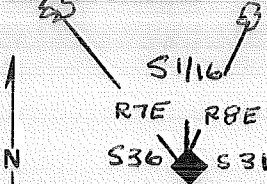
CORNER RECORD (SEARCH)

(Ref. FSM 7151.4)

Tract or Survey No. 000790 Cor. No. 0174
R.D. CRESCENT County KLAMATH S 1/16 COR. OF
N.F. DESCHUTES State OREGON SEC. 31

38

CORNER DIAGRAM



DESCRIBE CORNER MONUMENT FOUND

FD, 2 1/2" I.P. w/ 2 1/2" BRASS CAP FLUSH W/GROUND.
FD, CARS. POST 3.0 FT SOUTH

DESCRIBE BEARING TREES OR OTHER OFFICIAL ACCESSORIES FOUND

8" L. PINE - N 36 1/2° W - 34.3 FT. (S 1/16 S 36 (BT))
7" L. PINE - N 72° E - 18.8 FT. (S 1/16 S 31 (BT))
BOTH BT'S HAVE ALUM. NAIL w/ BRASS WASHER'S LS 980 G FACE

PHOTO IDENTIFICATION DATA

Photo No. _____
Filed At. _____
Object Ident. _____
Ident. By _____
Signature _____

DESCRIBE CORNER LOCATION RELATIVE TO NEAR-BY FEATURES, ALSO HOW TO REACH CORNER

COR FALLS UNDER 2 WIRE
POWERLINE BR'S NORTH, 1/2 SOUTH



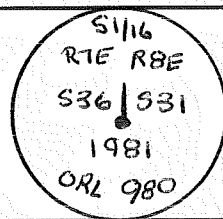
PLANE COORDINATE POSITION DATA

State _____ Zone _____
X _____
Y _____
Estab. By _____
Agency _____

FAST Signature _____ Title PLS _____ Division _____ Headquarters _____ Date 7/89 FS-7100-52 (3/68)

CORNER RECORD (PERPETUATION)

MONUMENT : DESCRIBE NEW MONUMENT SET, OR WORK DONE TO PRESERVE EXISTING MONUMENT



9

ACCESSORIES : DESCRIBE NEW BT'S WITNESS OBJECTS ETC. ESTABLISHED, OR WORK DONE TO PRESERVE EXISTING EVIDENCE

10

Work Done By F. AST Title PLS Date 9/89 State Registration No. or Agency PLS 1938

Certified Cor. Record Prepared ? Yes No Filed At: KLAMATH CO. SURVEYOR'S OFFICE Date

11

REMARKS

12

Index File No.

T. 255 R. 8 E

WM.

Tract or Surv. No.

Cor.

13

Y-01

Index File No. Y-03

CORNER RECORD (SEARCH)
(Ref. FSM 7151.4)

Tract or Survey No. 000790 Cor. No. 0374

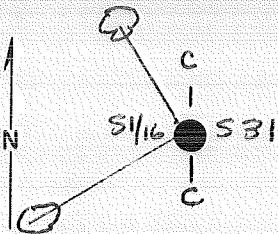
T 25S R. 8E

R.D. CRESCENT County KLAMATH CS 1/16 COR OF

Merid. WILLAMETTE

N.F. DESCHUTES State OREGON SECTION 31

CORNER DIAGRAM



DESCRIBE CORNER MONUMENT FOUND

DESCRIBE BEARING TREES OR OTHER OFFICIAL ACCESSORIES FOUND

PHOTO IDENTIFICATION DATA

Photo No. _____

Filed At. _____

Object Ident. _____

Ident. By _____

Signature

PLANE COORDINATE POSITION DATA

State _____ Zone _____

X _____

Y _____

Estab. By _____

Agency

Signature

Title

Division

Headquarters

Date
7/89

FS-7100-52 (3/68)

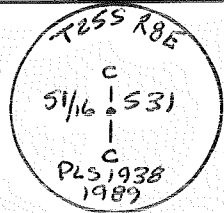
FIRST

PLS

CORNER RECORD (PERPETUATION)

MONUMENT : DESCRIBE NEW MONUMENT SET, OR WORK DONE TO PRESERVE EXISTING MONUMENT

SET A 2 1/2" x 30" I.P. w/ 2 1/2" BRASS CAP R56 0.4 FT.
SET GALV. POST 4.0 FT. NORTH w/ LSM & PB
SET GALV. POST 4.0 FT. EAST w/ PB



ACCESSORIES : DESCRIBE NEW BT'S WITNESS OBJECTS ETC. ESTABLISHED, OR WORK DONE TO PRESERVE EXISTING EVIDENCE

12" L.P. - N 30° W - 14.3 FT. (CS11/16 S31 B-T)

22" P.P. - S 53° W - 19.9 FT. (CS11/16 S31 B-T)

BOTH BT'S HAVE ALUM NAIL & BRASS WASHER. w/ PLS 1938" AT FACE BETWEEN B & T

Work Done By FAST Title PLS Date 9/89 State Registration No. PLS-1938
or Agency

Certified Cor. Record Prepared? Yes No Filed At: KLAMATH CO SURVEYOR'S OFFICE Date

REMARKS

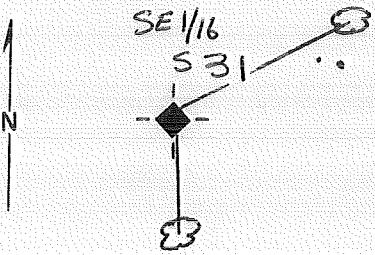
Index File No. 4-03 T. 255 R. 8E W.M. Tract or Surv. No. Cor.

Index File No. Y-04
 T 255 R. 8E
 Merid. WILLAMETTE

CORNER RECORD (SEARCH)
 (Ref. FSM 7151.4)

Tract or Survey No. 000790 Cor. No. 0474
 County KLAMATH SE 1/16 COR OF
 State OREGON SECTION 31

CORNER DIAGRAM



DESCRIBE CORNER MONUMENT FOUND

DESCRIBE BEARING TREES OR OTHER OFFICIAL ACCESSORIES FOUND

PHOTO IDENTIFICATION DATA

Photo No. _____
 Filed At. _____
 Object Ident. _____
 Ident. By _____
 Signature _____

PLANE COORDINATE POSITION DATA

State _____ Zone _____
 X _____
 Y _____
 Estab. By _____
 Agency _____

DESCRIBE CORNER LOCATION RELATIVE TO NEAR-BY FEATURES, ALSO HOW TO REACH CORNER

Signature

RS

Title

Division

Headquarters

Date

7/89

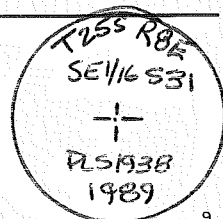
FS-7100-52 (3/68)

FAST

CORNER RECORD (PERPETUATION)

MONUMENT: DESCRIBE NEW MONUMENT SET, OR WORK DONE TO PRESERVE EXISTING MONUMENT

SET 2 1/2" x 30" I.P. W/ 2 1/2" BRASS CAP RSG. 0.4 FT.
 SET GALV. POST 5.0 FT. WEST W/PB & LSM
 SET GALV. POST 4.0 FT. NORTH W/PB.



9

ACCESSORIES: DESCRIBE NEW BT'S WITNESS OBJECTS ETC. ESTABLISHED, OR WORK DONE TO PRESERVE EXISTING EVIDENCE

7" L.P. N 67° E - 46.6 FT (SE 1/4 S31 BOT)

4" P.P. S 5° E - 15.9 FT (SE 1/4 S31 BOT)

BOTH BT'S HAVE ALUM NAIL & BRASS WASHER PLS 1938 W FACE

10

Work Done By F. AST Title PLS Date 9/89 State Registration No. PLS-1938
 or Agency

Certified Cor. Record Prepared? Yes No Filed At: KLAMATH CO. SURVEYOR'S OFF Date

11

REMARKS

12

Index File No.

T. 255 R. 8E W.M.

Tract or Surv. No.

Cor.

13

D-7100-52d (10/78)
USDA-FOREST SERVICE

Index
File No. 2574 CORNER RECORD (SEARCH) Contract or
(Ref. FSM 7151.4) Survey No. Y-25
T 25 S. R. 8 E. R.D. CRESCENT County KLAMATH Cor. No. 5/16 Cor. of
Merid. WILLAMETTE N.F. DESCHUTES State OREGON Section 36, E. L.N.

SEE: Y-01 T. 25 S., R. 9 E. W.H.

BC

Y-25

USDA-FOREST SERVICE

Index
File No. Z-01

CORNER RECORD (SEARCH)

(Ref. FSM 7151.4)

Tract or
Survey No. 000790

43
Cor.
No. 0175

T 25S R. 8E

R.D. CRESCENT

County KLAMATH

SW COR OF

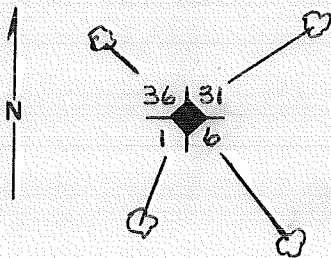
Merid. WILLAMETTE

N.F. DESCHUTES

State OREGON

SECTION 31

CORNER DIAGRAM



DESCRIBE CORNER MONUMENT FOUND

FD 2 1/2" I.P. W/ 3" BRASS CAP RSG 0.3 FT.
FD. CARB. POST 3.0 FT WEST W/PB
FD. STEEL POST SOUTH 0.5 FT

DESCRIBE BEARING TREES OR OTHER OFFICIAL ACCESSORIES FOUND

14" STUMP 4.5 FT HIGH - N50°W - 4.9 FT.
13" L. PINE - N63°E - 13.3 FT.
15" L. PINE - S66°E - 27.2 FT.
10" STUMP 4.5 FT HIGH - S12°W - 10.4 FT.

PHOTO IDENTIFICATION DATA

Photo No. _____
Filed At. _____
Object Ident. _____
Ident. By _____
Signature

DESCRIBE CORNER LOCATION RELATIVE TO NEAR-BY FEATURES, ALSO HOW TO REACH CORNER

COR. FALLS UNDER 2 WIRE POWER LINE BRGS. NORTH-SOUTH

PLANE COORDINATE POSITION DATA

State _____ Zone _____
X _____
Y _____
Estab. By _____
Agency



F.A.S.T. Signature _____ PLS

Title _____

Division _____

Headquarters _____

Date _____

FS-7100-52 (3/68)

CORNER RECORD (PERPETUATION)

MONUMENT : DESCRIBE NEW MONUMENT SET, OR WORK DONE TO PRESERVE EXISTING MONUMENT

T265 R7E
WM
R7E R8E
T255 36131
T265 116
1973
LS. 640

9

ACCESSORIES : DESCRIBE NEW BT'S WITNESS OBJECTS ETC. ESTABLISHED, OR WORK DONE TO PRESERVE EXISTING EVIDENCE

10

Work Done By F. EAST Title PLS Date 9/89 State Registration No. PLS 1938
or Agency

Certified Cor. Record Prepared? Yes No Filed At KLAMATH CO. SURVEYOR'S OFFICE Date

11

REMARKS

G.L.O BY D. THOMPSON UNDER CONTRACT # 106 APPROVED 9/1865

12

Index File No. T. 255 R. 8E WM. Tract or Surv. No. Cor.

Z-01

13

Index
File No. Z-03

CORNER RECORD (SEARCH)
(Ref. FSM 7151.4)

Tract or
Survey No. 000790 Cor.
No. 0375

T 25S R. 8E

R.D. CRESCENT County KLAMATH.

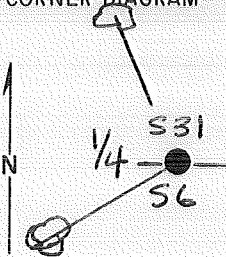
1/4 COR. OF

Merid. WILLAMETTE

N.F. DESCHUTES State OREGON

Sec. 31

CORNER DIAGRAM



DESCRIBE CORNER MONUMENT FOUND

DESCRIBE BEARING TREES OR OTHER OFFICIAL ACCESSORIES FOUND

PHOTO IDENTIFICATION DATA

Photo No. _____

Filed At. _____

Object Ident. _____

Ident. By _____

Signature

PLANE COORDINATE POSITION DATA

State _____ Zone _____

X _____

Y _____

Estab. By _____

Agency

PAST Signature PCS

Title

Division

Headquarters

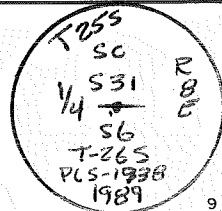
Date 7/89

FS-7100-52 (3/68)

CORNER RECORD (PERPETUATION)

MONUMENT: DESCRIBE NEW MONUMENT SET, OR WORK DONE TO PRESERVE EXISTING MONUMENT

SBT A 2 1/2" x 30" I.P. W/ 2 1/2" BRASS CAP RSG. 0.3 FT.
SET GALV. POST. 3.0 FT. EAST W/LSM



ACCESSORIES: DESCRIBE NEW BT'S WITNESS OBJECTS ETC. ESTABLISHED, OR WORK DONE TO PRESERVE EXISTING EVIDENCE

11" L.P. N24°W - 55.0 FT. (1/4 S31 SC BT)

11" P.P. S54°W - 57.8 FT. (1/4 S6 SC BT)

BOTH BT'S HAVE ALUM. NAIL & BRASS WASHER OUT. FACE

10

Work Done By FAST Title PLS Date 9/89 State Registration No. PLS 1938
or Agency

Certified Cor. Record Prepared Yes No Filed At: KLAMATH CO. SURVEYOR'S OFFICE Date

11

REMARKS

G.L.O BY D. THOMPSON UNDER CONTRACT # 106 APPROVED 9/1865

12

Index File No. Z-03

T. 255 R8E W.M.

Tract or Surv. No.

Cor.

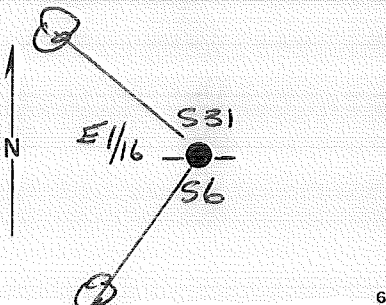
13

Index File No. Z-04
 T 255 R. 8E
 Merid. WILLAMETTE

CORNER RECORD (SEARCH)
 (Ref. FSM 7151.4)

Tract or Survey No. 000790 Cor. No. 0475
 County KLAMATH E1/16 COR OF
 N.F. DESCHUTES State OREGON SECTION 31

CORNER DIAGRAM



DESCRIBE CORNER MONUMENT FOUND

DESCRIBE BEARING TREES OR OTHER OFFICIAL ACCESSORIES FOUND

PHOTO IDENTIFICATION DATA

Photo No. _____
 Filed At. _____
 Object Ident. _____
 Ident. By _____
Signature

PLANE COORDINATE POSITION DATA

State _____ Zone _____
 X _____
 Y _____
 Estab. By _____
Agency

DESCRIBE CORNER LOCATION RELATIVE TO NEAR-BY FEATURES, ALSO HOW TO REACH CORNER

FAST Signature PCS

Title _____ Division _____ Headquarters _____

Date 7/89

CORNER RECORD (PERPETUATION)

MONUMENT: DESCRIBE NEW MONUMENT SET, OR WORK DONE TO PRESERVE EXISTING MONUMENT

SET A 2 1/2" x 30" I.P. W/ 2 1/2" BRASS CAP RSG. 0.4 FT.
SET GALV. POST 3.0 FT EAST W/LSM

T.255
E 1/16 S 31
S 6
T 265
PLS 1938
1989
R 2000
9

ACCESSORIES : DESCRIBE NEW BT'S WITNESS OBJECTS ETC. ESTABLISHED, OR WORK DONE TO PRESERVE EXISTING EVIDENCE

7" L.P. N 50° W - 43.0 FT (E 1/16 S 31 SC B.T)

9" L.P. S 29° W - 46.7 FT (E 1/16 S 6 SC B.T)

BOTH BT'S HAVE ALUM. NAIL & BRASS WASHER "PLS 1938" AT FACE

10

Work Done By FAST Title PLS Date 9/89 State Registration No. PLS 1938
or Agency

Certified Cor. Record Prepared? Yes No Filed At: KLAMATH CO. SURVEYOR'S OFFICE Date

11

REMARKS

12

Index File No.
2-04

T. 255 R 8E W.M.

Tract or Surv. No.

Cor.

13

USDA-FOREST SERVICE

Index
File No. Z-05

CORNER RECORD (SEARCH)

(Ref. FSM 7151.4)

Tract or
Survey No. 000790

Cor.
No. 0575

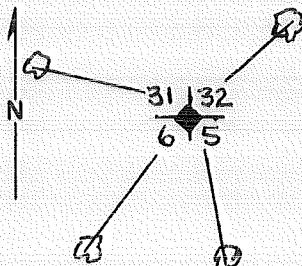
48

T 25 S R. 8 E
Merid. WILLAMETTE

R.D. CRESCENT County KLAMATH
N.F. DESCHUTES State OREGON

SE COR OF
SECTION 31

CORNER DIAGRAM



DESCRIBE CORNER MONUMENT FOUND

FD 2 1/2 I.P. W/ 1/2" BRASS CAP RSG. 0.5 FT.

DESCRIBE BEARING TREES OR OTHER OFFICIAL ACCESSORIES FOUND

11" L. PINE - N 83° W - 28.19 FT.
 9" L. PINE - N 56° E - 19.30 FT.
 33" P. PINE - S 07° E - 34.16 FT.
 12" L. PINE - S 20° W - 22.71 FT.

PHOTO IDENTIFICATION DATA

Photo No. _____
 Filed At. _____
 Object Ident. _____
 Ident. By _____
 Signature _____

PLANE COORDINATE POSITION DATA

State _____ Zone _____
 X _____
 Y _____
 Estab. By _____
 Agency _____

DESCRIBE CORNER LOCATION RELATIVE TO NEAR-BY FEATURES, ALSO HOW TO REACH CORNER

FAST Signature PLS

Title _____ Division _____ Headquarters _____

Date 7/89

FS-7100-52 (3/68)

CORNER RECORD (PERPETUATION)

MONUMENT: DESCRIBE NEW MONUMENT SET, OR WORK DONE TO PRESERVE EXISTING MONUMENT

T255
R8E
31 32
+
6 5
T265
45706 1977

9

ACCESSORIES : DESCRIBE NEW BT'S WITNESS OBJECTS ETC. ESTABLISHED, OR WORK DONE TO PRESERVE EXISTING EVIDENCE

10

Work Done By F. AST Title PLS Date 9/89 State Registration No. PLS1938
or Agency

Certified Cor. Record Prepared? Yes No Filed At: KLAMATH CO SURVEYOR'S OFF. Date

11

REMARKS

G.L.O. BY D. THOMPSON UNDER CONTRACT # 106 APPROVED 9/1865

12

Index File No. T.255 R.8E W.M. Tract or Surv. No. Cor.

2-05

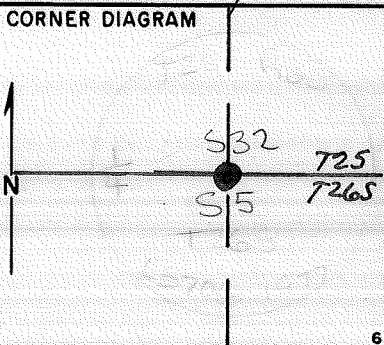
13

Index
File No. 27 0770

CORNER RECORD (SEARCH)
(Ref. FSM 7151.4)

Tract or
Survey No. _____
Cor. No. 2-07

T 25 R. 8 E R.D. D-2 County Klanath S/4 Cor Sec 32
Merid. Willy N.F. DESC State OR N/4 Cor Sec 5



DESCRIBE CORNER MONUMENT FOUND

DESCRIBE BEARING TREES OR OTHER OFFICIAL ACCESSORIES FOUND

36" dia pine N55E 9²⁴

PHOTO IDENTIFICATION DATA

Photo No. _____
Filed At. _____
Object Ident. _____
Ident. By _____
Signature

DESCRIBE CORNER LOCATION RELATIVE TO NEAR-BY FEATURES, ALSO HOW TO REACH CORNER

Set I.P. by original B.T.

PLANE COORDINATE POSITION DATA


State _____ Zone _____
X _____
Y _____
Estab. By _____
Agency

Signature _____ Title _____ Division _____ Headquarters _____ Date _____

CORNER RECORD (PERPETUATION)

MONUMENT: DESCRIBE NEW MONUMENT SET, OR WORK DONE TO PRESERVE EXISTING MONUMENT

Pipe & Cap



ACCESSORIES: DESCRIBE NEW BT'S WITNESS OBJECTS ETC. ESTABLISHED, OR WORK DONE TO PRESERVE EXISTING EVIDENCE

LP Pine 12" N36W 39²⁹ mkd 1/4 S32 BT
LP Pine, 9" S4W 18⁶¹ mkd 1/4 S5 BT

Work Done By B. Rogers Title Cad Surveyor Date 7/77 State Registration No. LS706 or Agency

Certified Cor. Record Prepared? Yes No Filed At: Date

REMARKS

Orig. BT
Pine 36" N55E 9²⁴
Pine 8" S15E 15¹⁸

Index File No 0775 T. 25 S. R. 8 E. M.

Tract or Surv. No.

Cor. 2-07

Index File No. 79 0975

CORNER RECORD (SEARCH)
(Ref. FSM 7151.4)

Tract or Survey No. _____

Cor. No. 2-9

T 256265 R. 8E

R.D. 2 County Klamath

SE Cor Sec 32

Merid. Wilky

N.F. Desc State OR

NW Cor Sec 4

CORNER DIAGRAM



DESCRIBE CORNER MONUMENT FOUND

DESCRIBE BEARING TREES OR OTHER OFFICIAL ACCESSORIES FOUND

1 BT scribed (not legibly)
LP pine 18" N 30° E 18⁸⁸

PHOTO IDENTIFICATION DATA

Photo No. _____
Filed At. _____
Object Ident. _____
Ident. By _____
Signature

DESCRIBE CORNER LOCATION RELATIVE TO NEAR-BY FEATURES, ALSO HOW TO REACH CORNER

PLANE COORDINATE POSITION DATA

State _____ Zone _____
X _____
Y _____
Estab. By _____
Agency

Signature

Title

Division

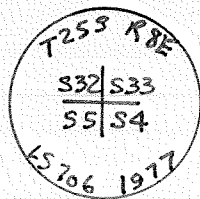
Headquarters

Date

CORNER RECORD (PERPETUATION)

MONUMENT: DESCRIBE NEW MONUMENT SET, OR WORK DONE TO PRESERVE EXISTING MONUMENT

Pipe & Cap



ACCESSORIES: DESCRIBE NEW BT's WITNESS OBJECTS ETC. ESTABLISHED, OR WORK DONE TO PRESERVE EXISTING EVIDENCE

8" LP pine N84⁰W 42⁰ Mkd T25S R8E S32 BT
 9" LP pine N34⁰E 33⁶ " T25S R8E S33 BT
 8" LP pine S26⁰E 35⁷ " T26S R8E S4 BT
 9" LP pine S8⁰W 90⁰ " T26S R8E S5 BT

Work Done By B. Rogers Title Cad Surveyor Date 7/77 State Registration No. LS706
 or Agency

Certified Cor. Record Prepared? Yes No Filed At: _____ Date _____

REMARKS

Set IP by I original BT
 orig BTs
 5" Pine N32⁰W 54¹⁸
 5" Pine N3⁰E 5²⁸ (18⁰⁰)
 5" Pine S15⁰E 14⁵²

Index File No 0975 T. 25 S. R. 8 E. M.

Tract or Surv. No.

Cor. 2-09

USDA-FOREST SERVICE

Index
File No. 2-1375

CORNER RECORD (SEARCH)

(Ref. FSM 7151.4)

Tract or
Survey No. _____ Cor. No. 2-13

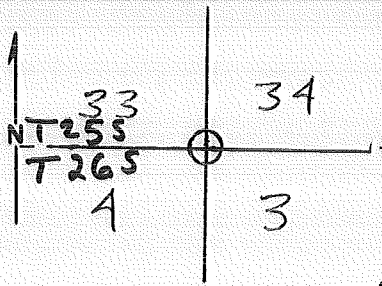
T 25 S. R. 8 E.

R.D. Crescent County Clatsop

Merid. WILLAMETTE

N.F. DESCHUTES State OREGON

CORNER DIAGRAM



DESCRIBE CORNER MONUMENT FOUND

3" x 3" x 4' wooden post laying on ground
No marking - small metal rod driven in
ground with wooden post tied to it.

DESCRIBE BEARING TREES OR OTHER OFFICIAL ACCESSORIES FOUND

No visible BTs.

PHOTO IDENTIFICATION DATA

Photo No. _____
Filed At. _____
Object Ident. _____
Ident. By _____
Signature

DESCRIBE CORNER LOCATION RELATIVE TO NEAR-BY FEATURES, ALSO HOW TO REACH CORNER

PLANE COORDINATE POSITION DATA

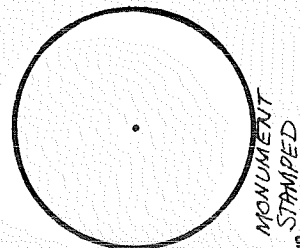
State _____ Zone _____
X _____
Y _____
Estab. By _____
Agency

Signature T. Nelson & D. Barnett

Title _____ Division _____ Headquarters DZ Date 6/25/73 D-7100-52 (10/70)

CORNER RECORD (PERPETUATION)

MONUMENT: DESCRIBE NEW MONUMENT SET, OR WORK DONE TO PRESERVE EXISTING MONUMENT



ACCESSORIES : DESCRIBE NEW BT's WITNESS OBJECTS ETC. ESTABLISHED, OR WORK DONE TO PRESERVE EXISTING EVIDENCE

Work Done By _____ Title _____ Date _____ State Registration No. or Agency _____ 10

Certified Cor. Record Prepared? Yes No Filed At: _____ Date _____ 11

REMARKS

Index File No. 1375 T. 25 S., R. 8 E., W. M.

Tract or Surv. No.

Cor. 2-13 12 13

Index File No. 1775

CORNER RECORD (SEARCH)

Tract or Survey No. _____ Cor. No. Z-17

T 25S., R. 8E.

R.D. CRESCENT County _____


KLAMATH SEC COR

Merid. WILL

N.F. DESCHUTES State _____

OREGON

CORNER DIAGRAM



DESCRIBE CORNER MONUMENT FOUND

Corner common to Secs. 34, 35, 2, & 3. Corner consists of a stake not in place. The condition of the stake is good.

DESCRIBE BEARING TREES OR OTHER OFFICIAL ACCESSORIES FOUND

Bearing Trees:

PP - 18.8" dia., 150°, 21'.

PP - 21.5" dia., 311°, 51.8'

Stake is a replacement and no sign of the original

Metal location poster is on a PP tree 22 inches diameter, on the SW side of corner from which this corner bears 207°, 3'.

PHOTO IDENTIFICATION DATA

Photo No. _____

Filed At. _____

Object Ident. _____

Ident. By _____

Signature

PLANE COORDINATE POSITION DATA

State _____ Zone _____

X _____

Y _____

Estab. By _____

Agency

DESCRIBE CORNER LOCATION RELATIVE TO NEAR-BY FEATURES, ALSO HOW TO REACH CORNER

Section line marker between Secs. 35 & 2 is on a tree on the U.S. 97 highway

*loc. poster on rd 010
Approx 300' W.
wt. 9/90*

Signature

D.M. BOWDISH

Title

FORESTER

Division

Headquarters

Date

4-6-60

7100-52

REV. 65 5

CORNER RECORD (PERPETUATION)

MONUMENT: DESCRIBE NEW MONUMENT SET, OR WORK DONE TO PRESERVE EXISTING MONUMENT

9

ACCESSORIES DESCRIBE NEW BT'S WITNESS OBJECTS ETC. ESTABLISHED, OR WORK DONE TO PRESERVE EXISTING EVIDENCE

10

Work Done By _____ Title _____ Date _____ State Registration No. or Agency _____

Certified Cor. Record Prepared? Yes No Filed At: _____ Date _____

				REMARKS
orig notes				
Set Post	to cor. secs	34 &	35	
A pine	5" N50°W	89	CKs Dist	
A pine	48" N53°E	90	" "	
A "	5" S33°E	25	CKs	

12

Index File No. 1775 T. 25 S- R. 8 E. W. M.

Tract or Surv. No.

Cor. 2-17 13

Index File No. 1975

CORNER RECORD (SEARCH)

Tract or Survey No. _____

Cor. No. Z-19

T 25S., R. 8E.

R.D. CRESCENT County _____

KLAMATH

S 1/4 COR Sec. 35

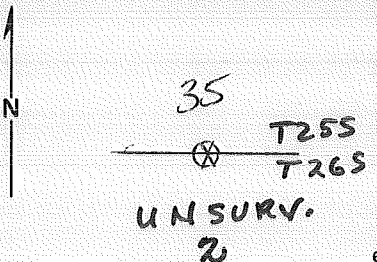
Merid. WILL

N.F. DESCHUTES State _____

OREGON

CORNER DIAGRAM

DESCRIBE CORNER MONUMENT FOUND



$\frac{1}{4}$ Corner common to Secs. 35 & 2. Corner consists of a stake not in place that was rotted to pieces.

DESCRIBE BEARING TREES OR OTHER OFFICIAL ACCESSORIES FOUND

Bearing Trees:

PP - 45.3" dia., bearing, burned; distance, chopped.

PP - 33.3" dia.

Believed to be a genuine Land Office Corner.

Metal location poster is on a PP tree 33 inches diameter, on the South side of $\frac{1}{4}$ cor. from which this corner bears 90° , ? chains.

PHOTO IDENTIFICATION DATA

Photo No. _____

Filed At. _____

Object Ident. _____

Ident. By _____

Signature

PLANE COORDINATE POSITION DATA

State _____ Zone _____

X _____

Y _____

Estab. By _____

Agency

Signature

D.M. BOWDISH

Title

FORESTER

Division

Headquarters

Date

4/5/60

7100-52

REV. 65 5

CORNER RECORD (PERPETUATION)

MONUMENT: DESCRIBE NEW MONUMENT SET, OR WORK DONE TO PRESERVE EXISTING MONUMENT

9

ACCESSORIES DESCRIBE NEW BT'S WITNESS OBJECTS ETC. ESTABLISHED, OR WORK DONE TO PRESERVE EXISTING EVIDENCE

10

Work Done By _____ Title _____ Date _____ State Registration No. or Agency _____

Certified Cor. Record Prepared? Yes No Filed At: _____ Date _____

11

REMARKS

12

Index File No. 1975 T. 25 S R. 8 E M.

Tract or Surv. No.

Cor. 2-19

13

USDA-FOREST SERVICE

Index File No. 2175

CORNER RECORD (SEARCH)

(Ref. FSM 7151.4)

Tract or Survey No. _____

Cor. No. Z-21

T 25 S R. 8 E

R.D. Crescent County Klamath

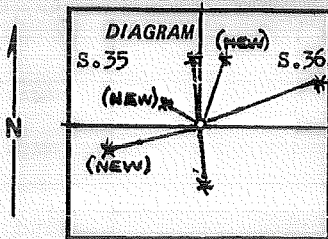
Merid. Walt

N.F. Deschutes State Oregon

SE COR

35/36

CORNER DIAGRAM



DESCRIBE CORNER MONUMENT FOUND

Found broken off original post in location from pulling record calls from the found BT'S. I dug down and found the remaining piece of original post 8" down. The found original BT'S are as follows:

- A 37" Ponderosa Pine in the SE location with a burnt open blaze with some visible scribing (26S).
- A 33" Ponderosa Pine in the NW location that was healed over.
- A 36" Ponderosa Pine stump with partial blaze and a chaining notch in the NE location.

PHOTO IDENTIFICATION DATA

Photo No. _____

Filed At. _____

Object Ident. _____

Ident. By _____

Signature

DESCRIBE CORNER LOCATION RELATIVE TO NEAR-BY FEATURES, ALSO HOW TO REACH CORNER

PLANE COORDINATE POSITION DATA

State _____ Zone _____

X _____

Y _____

Estab. By _____

Agency

Signature

Walt Miller

Title

PLS

Division

CS

Headquarters

SO

Date

7/89

FS-7100-52 (3/68)

CORNER RECORD (PERPETUATION)

MONUMENT: DESCRIBE NEW MONUMENT SET, OR WORK DONE TO PRESERVE EXISTING MONUMENT

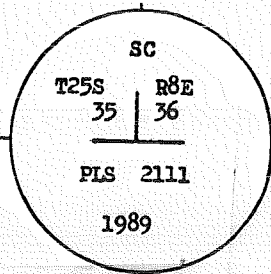
I set a 2½" X 30" Brass-Capped Steel
Pipe rising 3" in the location of the found broken off post,
from which:

A 7" Ponderosa Pine bears N21¾°E at 40.4 ft, blazed and scribed
T25SR8ES36BT.

A 6" Ponderosa Pine bears N57°W at 19.35 ft, blazed and scribed
T25SR8ES35BT.

A 13" Pinderosa Pine bears S73¼°W at 57.15 ft, blazed and
scribed X BT.

MONUMENT/STAMPED:



ACCESSO

EVIDENCE

RESULTANTS ON ORIGINAL TREES

NE tree - N65½°E at 114.4 ft. to face.

SE " - S04½°E at 48.1 ft. to face.

NW " - N02°W at 40.5 ft.

Work Done By Walt Miller Title PLS Date 7/89 State Registration No. 2111
or Agency _____
Certified Cor. Record Prepared? Yes No Filed At: Klamath Co. Date 7/25/89

REMARKS

ORIGINAL DESCRIPTION: Set post for corner to Secs 35 & 36
from which:

A Pine 10 in diam bears N 5° W 60 lks dist
A " 40 " " " N 60° E 173 " "
A " 18 " " " S 12° E 72 " "

Index File No. T. R. M. Tract or Surv. No. Cor. 12
2175 25 8 GPO: 1986 O-439-095 Z-21 13

Index File No. 2575

CORNER RECORD (SEARCH)

Tract or Survey No. _____ Cor. No. Z-25

T 25S., 8E.,

R.D. CRESCENT County _____

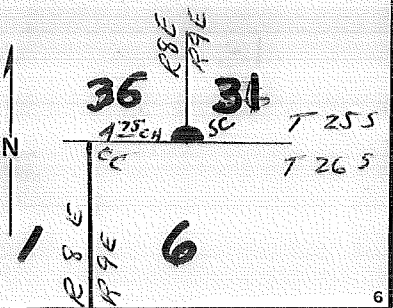
KLAMATH 80-SE SEC COR 36 ONLY

Merid. WILL

N.F. DESCHUTES State _____

OREGON SW Cor Sec 31

CORNER DIAGRAM



DESCRIBE CORNER MONUMENT FOUND

Corner common to Secs. 36 & 31. Corner consists of a stake in place, broken at ground level. Triangular 4x4" x 24".

DESCRIBE BEARING TREES OR OTHER OFFICIAL ACCESSORIES FOUND

Bearing Trees:
PP - 26" dia., bearing 166°, 23.8'.
PP - 30" dia., bearing 45°, 39.6'.
Believed to be a genuine Land Office Corner. Metal

PHOTO IDENTIFICATION DATA

Photo No. _____
Filed At. _____
Object Ident. _____
Ident. By _____
Signature

DESCRIBE CORNER LOCATION RELATIVE TO NEAR-BY FEATURES, ALSO HOW TO REACH CORNER

location poster is on a PP tree 30 inches diameter, on the W side of tree trunk from which this corner bears 225°, 1/2 chain.

PLANE COORDINATE POSITION DATA

State _____ Zone _____
X _____
Y _____
Estab. By _____
Agency

DESCRIBE CORNER LOCATION RELATIVE TO NEAR-BY FEATURES, ALSO HOW TO REACH CORNER

SEE ALSO: Z-01 T25S R9E

Signature George Niskala Title Forester Division _____ Headquarters _____ Date 4-15-60 7100-52 REV. 65 5

CORNER RECORD (PERPETUATION)

MONUMENT: DESCRIBE NEW MONUMENT SET, OR WORK DONE TO PRESERVE EXISTING MONUMENT

SET "X 30" BCSP RSG. 6"

T255
 R8E R9E
 30/31
 6
 T265 R9E
 RPLS 622

9

ACCESSORIES DESCRIBE NEW BT'S WITNESS OBJECTS ETC. ESTABLISHED, OR WORK DONE TO PRESERVE EXISTING EVIDENCE

4" P. PINE BRS. N46W 405 FT. & 50d NAIL IN BASE

"Large" PINE BRS N55E (ORIG.)

10

Work Done By WF STEERS Jr Title PLS Date 7/78 State Registration No. or Agency OR-622

Certified Cor. Record Prepared? Yes No Filed At: _____ Date _____

11

REMARKS

12

Index File No. 2575 T 25 S R. 8E M.

Tract or Surv. No.

Cor. 2-25 13